



* 1 4 - 0 9 5 7 7 - 7 1 *

14-09577

LUCINDA BURTON
VERMILION CO RECORDER, IL
12/19/2014 02:23:46PM
RHSP: 9.00
PAGES: 71

**NOTICE OF SUBCONTRACTORS CLAIM and ILLINOIS MECHANIC'S LIEN CLAIM-LEASEHOLD
IMPROVEMENT
(770 ILCS 60/7)**

STATE OF ILLINOIS
COUNTY OF VERMILION

The claimant, **Ambassador Steel Fabrication, LLC**, P. O. Box 627, Auburn, IN 46706, hereby files a claim for lien against **IKEA Energy US, LLC**, 420 Alan Wood Road, Conshohocken, PA 19428, Lessee/Lender, **Hoopeston Wind LLC**, Court Square Bldg, 301 4th St NE Ste 900, Charlottesville, VA 22902, Lessee/Contracting Entity, **Apex Clean Energy**, 310 4th Street NE Ste 200, Charlottesville, VA 22902, Lessee Agent, and **Michels Corp.**, 817 West Main Street, Brownsville, WI 53006, Contractor, and ALL UNKNOWN OWNERS AND NONRECORD CLAIMANTS and states:

That on **June 17, 2014**, the Lessee owned the following described leasehold in the County of **Vermilion**, State of Illinois, to wit:

See attached Legal Description of Land, identified all lessors and lessees in Vermilion County, State of Illinois


Commonly known as: **Hoopeston Wind Farm, Rossville, IL 60693, Vermilion County**

That on **June 17, 2014**, claimant made a contract with said contractor to furnish and install reinforcing steel, for the sum of **\$2,028,669.68** and to date the materials and labor for the amount of **\$2,028,669.68** have been provided to the value of **\$2,028,669.68**. The last date on which materials were delivered or labor was performed was **October 3, 2014**.

That said owner is entitled to credits on account as follows: **\$593,267.25**

leaving due, unpaid and owing to client, after allowing all credits, the balance of **\$1,435,402.43** for which, with interest, claimant claims a lien on said land and improvements.

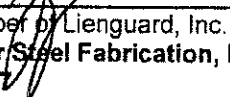
Ambassador Steel Fabrication, LLC

BY: 
Allan R. Popper of Lienguard, Inc.
Agent for Ambassador Steel Fabrication, LLC
P. O. Box 627
Auburn, IN 46708

File No.: 100296-14-1

STATE OF ILLINOIS)
COUNTY OF DUPAGE) SS


Affiant, Allan R. Popper, being first duly sworn, on oath deposes and says that he is the agent of the claimant; that he has read the foregoing notice and claim for lien and knows the contents thereof; and that all statements therein contained are true.


Allan R. Popper of Lienguard, Inc., Agent for
Ambassador Steel Fabrication, LLC
P. O. Box 627
Auburn, IN 46708

Subscribed and sworn to on **December 17, 2014**


Florence N. Santarsieri Notary Public

Prepared by and return
Recorded document to:
Allan R. Popper
Lienguard, Inc.
1000 Jorie Blvd. Ste. 270
Oak Brook IL 60523



**SCHEDULE A TO
SECOND AMENDMENT TO
CONSTRUCTION MORTGAGE ET AL.**

Legal Description of Land

Lease 001

IL-HOO-001

**Michael A. von Neumann, Frederic R. von Neumann, Erik R. von Neumann and
Heirs of Frances Wyers**

THE EAST HALF OF THE SOUTHEAST QUARTER OF SECTION 35, TOWNSHIP 23
NORTH, RANGE 13 WEST OF THE SECOND PRINCIPAL MERIDIAN, VERMILION
COUNTY, ILLINOIS

PIN 02-35-400-002

Lease 002

IL-HOO-002

**William A. Marshall, Jr., Life Estate
the Heirs of Marcia Hill, Remaindermen
Subject to the interests of Amy Reetz arising out of a Contract for Deed**

THE SOUTHWEST QUARTER OF SECTION 26, TOWNSHIP 23 NORTH, RANGE 13 WEST
OF THE SECOND PRINCIPAL MERIDIAN, VERMILION COUNTY, ILLINOIS

SAVE AND EXCEPT 2 PARCELS OF LAND CONVEYED TO THE STATE OF ILLINOIS IN
WARRANTY DEED, RECORDED AS DOCUMENT NO. 90-1721, AND MORE
PARTICULARLY DESCRIBED AS FOLLOWS:

COMMENCING AT THE SOUTHWEST CORNER OF THE SOUTHWEST QUARTER OF
SAID SECTION 26, THENCE NORTH 88 DEGREES 36 MINUTES 21 SECONDS EAST FOR
31.12 FEET ALONG THE SOUTH LINE OF SAID SECTION 26, THENCE NORTH 1
DEGREE 37 MINUTES 48 SECONDS WEST FOR 18.08 FEET TO THE PLACE OF
BEGINNING, FROM THE PLACE OF BEGINNING THENCE NORTH 1 DEGREE 52
MINUTES 53 SECONDS WEST FOR 22.50 FEET ALONG THE EXISTING EAST RIGHT OF
WAY LINE OF FAS ROUTE 331, THENCE SOUTH 46 DEGREES 53 MINUTES 28
SECONDS EAST FOR 32.10 FEET, THENCE SOUTH 88 DEGREES 36 MINUTES 21
SECONDS WEST FOR 22.70 FEET ALONG THE NORTH RIGHT OF WAY LINE OF TR 31
TO THE PLACE OF BEGINNING, CONTAINING 0.006 OF AN ACRE, MORE OR LESS

SCHEDULE A TO
SECOND AMENDMENT TO CONSTRUCTION MORTGAGE ET AL.
Hoopeston Wind, LLC

ALSO SAVE AND EXCEPT

COMMENCING AT THE NORTHWEST CORNER OF THE SOUTHWEST QUARTER OF SAID SECTION 26, THENCE SOUTH 1 DEGREE 37 MINUTES 48 SECONDS EAST FOR 1,576.63 FEET ALONG THE CENTERLINE OF FAS ROUTE 331, THENCE NORTH 88 DEGREES 22 MINUTES 13 SECONDS EAST FOR 30.00 FEET TO THE PLACE OF BEGINNING, FROM THE PLACE OF BEGINNING THENCE SOUTH 15 DEGREES 29 MINUTES 58 SECONDS EAST FOR 83.43 FEET, THENCE SOUTH 12 DEGREES 34 MINUTES 37 SECONDS WEST FOR 81.49 FEET, THENCE NORTH 1 DEGREE 37 MINUTES 48 SECONDS WEST FOR 160.00 FEET ALONG A LINE LYING 30 FEET EAST OF AND PARALLEL WITH THE CENTERLINE OF FAS ROUTE 331 TO THE PLACE OF BEGINNING, CONTAINING 0.037 OF AN ACRE, MORE OR LESS

CONTAINING 0.043 OF AN ACRE, MORE OR LESS

ALSO SAVE AND EXCEPT A PARCEL OF LAND DESCRIBED AS FOLLOWS:

BEGINNING ON THE WEST LINE OF THE SOUTHWEST QUARTER OF SECTION 26, TOWNSHIP 23 NORTH, RANGE 13 WEST OF THE 2ND PRINCIPAL MERIDIAN, 819 FEET SOUTH OF THE NORTHWEST QUARTER OF SAID SOUTHWEST QUARTER RUNNING THENCE SOUTH 354 FEET ON SAID WEST LINE, THENCE 90 DEGREES TO THE LEFT 313 FEET, THENCE NORTH 354 FEET PARALLEL WITH SAID WEST LINE, AND THENCE WESTERLY 313 FEET TO THE PLACE OF BEGINNING, ENCOMPASSING APPROXIMATELY 2.544 ACRES

PIN 02-26-300-001

Lease 003

IL-HOO-003

Dewain J. Moore, Trustee of the Harold and Ardith A Orr Trust

THE WEST HALF OF THE NORTHEAST QUARTER OF SECTION 11, TOWNSHIP 22 NORTH, RANGE 13 WEST OF THE SECOND PRINCIPAL MERIDIAN, VERMILION COUNTY, ILLINOIS

PIN 07-11-200-001

Lease 004

IL-HOO-004

MWG Holdings, LLC, an Illinois limited liability company

LOT 1 OF THE NORTHWEST QUARTER OF SECTION 5, TOWNSHIP 22 NORTH, RANGE 12 WEST OF THE SECOND PRINCIPAL MERIDIAN, VERMILION COUNTY, ILLINOIS

SAVE AND EXCEPT:

A PARCEL OF LAND SITUATED IN THE SOUTHWEST CORNER OF THE NORTHWEST QUARTER OF SAID SECTION 5, DESCRIBED AS FOLLOWS:

BEGINNING AT THE SOUTHWEST CORNER OF THE NORTHWEST QUARTER OF SAID SECTION; THENCE NORTH ALONG THE CENTER LINE OF PUBLIC ROAD 355 FEET; THENCE EAST 202 FEET; THENCE SOUTH TO THE SOUTH LINE OF SAID NORTHWEST QUARTER 355 FEET; THENCE WEST 202 FEET TO THE PLACE OF BEGINNING, VERMILION COUNTY, ILLINOIS

PIN 08-05-100-003

Lease 005

IL-HOO-005

Bruce E. Frank and Bonita J. Frank, joint tenants

PARCEL 1

THE NORTH HALF OF THE SOUTH HALF OF THE NORTHEAST QUARTER OF SECTION 1, TOWNSHIP 22 NORTH, RANGE 13 WEST OF THE SECOND PRINCIPAL MERIDIAN, VERMILION COUNTY, ILLINOIS

PIN 07-01-200-005

PARCEL 2

THE SOUTH HALF OF THE SOUTH HALF OF THE NORTHEAST QUARTER OF SECTION 1, TOWNSHIP 22 NORTH, RANGE 13 WEST OF THE SECOND PRINCIPAL MERIDIAN, VERMILION COUNTY, ILLINOIS

PIN 07-01-200-006

Lease 006

IL-HOO-006

Bush LLC (Parcels 1-5)

Hoopeston Wind, LLC (Parcel 6)

PARCEL 1

THE SOUTHEAST QUARTER OF THE SOUTHWEST QUARTER OF SECTION 33,
TOWNSHIP 23 NORTH, RANGE 12 WEST OF THE SECOND PRINCIPAL MERIDIAN,
VERMILION COUNTY, ILLINOIS

PIN 03-33-300-003

PARCEL 2

THE SOUTHWEST QUARTER OF THE SOUTHEAST QUARTER OF SECTION 33,
TOWNSHIP 23 NORTH, RANGE 12 WEST OF THE SECOND PRINCIPAL MERIDIAN,
VERMILION COUNTY, ILLINOIS

PIN 03-33-400-003

PARCEL 3

THE NORTHWEST QUARTER OF THE SOUTHEAST QUARTER OF SECTION 33,
TOWNSHIP 23 NORTH, RANGE 12 WEST OF THE SECOND PRINCIPAL MERIDIAN,
VERMILION COUNTY, ILLINOIS

SAVE AND EXCEPT

THE NORTH 20 ACRES OF THE NORTHWEST QUARTER OF THE SOUTHEAST
QUARTER OF SECTION 33, TOWNSHIP 23 NORTH, RANGE 12 WEST OF THE SECOND
PRINCIPAL MERIDIAN, VERMILION COUNTY, ILLINOIS

PIN 03-33-400-001

PARCEL 4

THE NORTHWEST QUARTER OF SECTION 3, TOWNSHIP 22 NORTH, RANGE 12 WEST
OF THE 2ND PRINCIPAL MERIDIAN, VERMILION COUNTY, ILLINOIS

SAVE AND EXCEPT

SAVE AND EXCEPT 2 PARCELS OF LAND CONVEYED TO HOOPESTON WIND,
LLC, IN WARRANTY DEED, DATED MAY 9, 2014, RECORDED MAY 20, 2014, AS
DOCUMENT NO. 14-03553, OFFICIAL PUBLIC RECORDS, VERMILION COUNTY,
ILLINOIS, AND BEING MORE PARTICULARLY DESCRIBED AS FOLLOWS:

SWITCHYARD PARCEL

A PART OF THE NORTHWEST QUARTER, TOGETHER WITH A PART OF THE NORTHEAST QUARTER OF SECTION 3, TOWNSHIP 22 NORTH, RANGE 12 WEST OF THE SECOND PRINCIPAL MERIDIAN, VERMILION COUNTY, ILLINOIS, MORE PARTICULARLY DESCRIBED AS FOLLOWS: BEGINNING AT THE SOUTHEAST CORNER OF SAID NORTHWEST QUARTER OF SECTION 3 AND RUNNING; THENCE NORTH 02°39'14" WEST, ALONG THE EAST LINE OF SAID NORTHWEST QUARTER BEING ALSO THE WEST LINE OF SAID NORTHEAST QUARTER, 276.85 FEET; THENCE NORTH 89°16'45" EAST, 45.02 FEET; THENCE NORTH 02°39'14" WEST, PARALLEL WITH SAID WEST LINE OF THE NORTHEAST QUARTER, 867.52 FEET; THENCE NORTH 89°03'47" EAST, 30.01 FEET; THENCE NORTH 02°39'14" WEST, PARALLEL WITH SAID WEST LINE OF THE NORTHEAST QUARTER, 75.03 FEET, TO THE NORTH LINE OF THE SOUTH HALF OF SAID NORTHEAST QUARTER OF SECTION 3; THENCE SOUTH 89°03'47" WEST, ALONG SAID NORTH LINE, 45.02 FEET; THENCE SOUTH 02°39'14" EAST, PARALLEL WITH SAID WEST LINE OF THE NORTHEAST QUARTER, 752.39 FEET; THENCE SOUTH 89°16'45" WEST, PARALLEL WITH THE SOUTH LINE OF SAID NORTHEAST QUARTER, BEING ALSO COMMON WITH THE SOUTH LINE OF SAID NORTHWEST QUARTER, 496.96 FEET; THENCE SOUTH 02°39'14" EAST, PARALLEL WITH SAID EAST LINE OF THE NORTHWEST QUARTER, 466.96 FEET, TO A POINT ON SAID SOUTH LINE OF THE NORTHWEST QUARTER; AND THENCE NORTH 89°16'45" EAST, ALONG SAID SOUTH LINE, 466.96 FEET, TO THE POINT OF BEGINNING

CONTAINING 240015.69 SQUARE FEET OR 5.51 ACRES OF LAND MORE OR LESS

SUBSTATION PARCEL

A PART OF THE NORTHWEST QUARTER, TOGETHER WITH A PART OF THE NORTHEAST QUARTER OF SECTION 3, TOWNSHIP 22 NORTH, RANGE 12 WEST OF THE SECOND PRINCIPAL MERIDIAN, VERMILION COUNTY, ILLINOIS, MORE PARTICULARLY DESCRIBED AS FOLLOWS: COMMENCING AT THE SOUTHEAST CORNER OF SAID NORTHWEST QUARTER OF SECTION 3 AND RUNNING; THENCE NORTH 02°39'14" WEST, ALONG THE EAST LINE OF SAID NORTHWEST QUARTER BEING ALSO THE WEST LINE OF SAID NORTHEAST QUARTER, 466.96 FEET, TO THE POINT OF BEGINNING; THENCE SOUTH 89°16'45" WEST, PARALLEL WITH THE SOUTH LINE OF SAID NORTHWEST QUARTER, 466.96 FEET; THENCE NORTH 02°39'14" WEST, PARALLEL WITH THE EAST LINE OF SAID NORTHWEST QUARTER, 419.19 FEET; THENCE NORTH 89°14'49" EAST, PARALLEL WITH SAID SOUTH LINE OF THE NORTHWEST QUARTER, 466.96 FEET, TO A POINT ON SAID EAST LINE OF THE NORTHWEST QUARTER; THENCE NORTH 02°39'14" WEST, ALONG SAID EAST LINE, 332.81 FEET, TO THE NORTHWEST CORNER OF THE SOUTH HALF OF SAID NORTHEAST QUARTER OF SECTION 3; THENCE NORTH 89°03'47" EAST, ALONG THE NORTH LINE OF SAID SOUTH HALF, 30.01 FEET; THENCE SOUTH 02°39'14" WEST, PARALLEL WITH THE WEST LINE OF SAID NORTHEAST QUARTER, 752.39 FEET; AND THENCE SOUTH 89°16'45" WEST, 30.01 FEET, TO THE POINT OF BEGINNING

CONTAINING 218265.11 SQUARE FEET OR 5.01 ACRES OF LAND MORE OR LESS

PIN 08-03-100-001

PARCEL 5

THE SOUTH HALF OF THE NORTHEAST QUARTER OF SECTION 3, TOWNSHIP 22 NORTH, RANGE 12 WEST OF THE 2ND PRINCIPAL MERIDIAN, VERMILION COUNTY, ILLINOIS,

SAVE AND EXCEPT THE FOLLOWING FROM THE SOUTH HALF OF THE NORTHEAST QUARTER AND THE SOUTHEAST QUARTER OF SECTION 3:

A PARCEL OF LAND SITUATED IN THE SOUTHEAST QUARTER OF SAID SECTION 3, TOWNSHIP 22 NORTH, RANGE 12 WEST OF THE 2ND PRINCIPAL MERIDIAN, VERMILION COUNTY, ILLINOIS, BEING FURTHER DESCRIBED AS FOLLOWS:

BEGINNING AT AN IRON ROAD (sic) SITUATED IN THE SOUTHWEST CORNER OF LOT 8 IN BRAMBLE BUSH ESTATES AS SHOWN IN DEED RECORD VOLUME 825, PAGE 560, DOCUMENT NO. 842901 IN THE OFFICE OF THE COUNTY RECORDER, VERMILION COUNTY, ILLINOIS; THENCE EASTERLY ALONG THE SOUTH LINE OF SAID LOT EXTENDED (SAID LINE BEING THE NORTH LINE OF SAID QUARTER SECTION) A DISTANCE OF 288 FEET TO AN IRON ROD; THENCE SOUTHERLY 181 DEGREES 19 MINUTES 00 SECONDS A DISTANCE OF 150 FEET TO AN IRON ROD; THENCE WESTERLY 269 DEGREES 40 MINUTES 57 SECONDS AND PARALLEL WITH THE NORTH LINE OF SAID QUARTER SECTION A DISTANCE OF 288 FEET TO AN IRON ROD; THENCE NORTHERLY 01 DEGREES 19 MINUTES 00 SECONDS A DISTANCE OF 150 FEET TO THE PLACE OF BEGINNING. AN EASEMENT FOR THE PURPOSE OF INGRESS, EGRESS AND UTILITIES ACROSS A STRIP OF LAND 52 FEET IN EVEN WIDTH LYING WEST OF, ADJACENT AND PARALLEL WITH THE WEST LINE OF ABOVE DESCRIBED REAL ESTATE. ALL AS SHOWN ON THE PLAT OF SURVEY AS PREPARED BY LOWELL H. LOVING, ILLINOIS REGISTERED LAND SURVEYOR NO. 1716, AND DATED AUGUST 23, 1983

A PARCEL OF LAND SITUATED IN THE SOUTH HALF OF THE NORTHEAST QUARTER OF SECTION 3, TOWNSHIP 22 NORTH, RANGE 12 WEST OF THE 2ND PRINCIPAL MERIDIAN, VERMILION COUNTY, ILLINOIS, DESCRIBED AS FOLLOWS:

BEGINNING AT THE NORTHEAST CORNER OF THE SOUTH HALF OF THE NORTHEAST QUARTER OF SAID SECTION 3; THENCE SOUTH ALONG THE EAST LINE OF SAID SECTION ON A LOCAL AZIMUTH OF 177 DEGREES 51

MINUTES 40 SECONDS, 50.2 FEET TO THE CENTER LINE OF A PUBLIC ROAD COMMONLY KNOWN AS THE HUBBARD TRAIL ROAD, FOR A PLACE OF BEGINNING; THENCE SOUTH ALONG THE AFORESAID LINE 307.61 FEET; THENCE ON AN AZIMUTH OF 230 DEGREES 58 MINUTES 29 SECONDS 231.24 FEET; THENCE ON AN AZIMUTH OF 270 DEGREES 00 MINUTES, 100 FEET; THENCE ON AN AZIMUTH OF 211 DEGREES 49 MINUTES 40 SECONDS, 301.72 FEET; THENCE ON AN AZIMUTH OF 182 DEGREES 02 MINUTES 03 SECONDS, 475 FEET TO THE SOUTH LINE OF THE NORTHEAST QUARTER OF SAID SECTION; THENCE ALONG SAID LINE ON AN AZIMUTH OF 269 DEGREES 40 MINUTES 57 SECONDS, 252.21 FEET; THENCE ON AN AZIMUTH OF 02 DEGREES 02 MINUTES 03 SECONDS, 510.35 FEET, THENCE AROUND A CURVE TO THE RIGHT HAVING A RADIUS OF 311 FEET, A DELTA ANGLE OF 36 DEGREES 52 MINUTES 12 SECONDS, AN ARC DISTANCE OF 200.13 FEET TO A POINT OF REVERSE CURVE; THENCE AROUND A CURVE TO THE LEFT HAVING A RADIUS OF 274 FEET A DELTA ANGLE OF 40 DEGREES 16 MINUTES 22 SECONDS, AN ARC DISTANCE OF 192.59 FEET TO THE POINT OF TANGENCY; THENCE ON AN AZIMUTH OF 358 DEGREES 37 MINUTES 54 SECONDS 249.61 FEET; THENCE AROUND A CURVE TO THE LEFT HAVING A RADIUS OF 30.73 FEET, A DELTA ANGLE OF 88 DEGREES 37 MINUTES 53 SECONDS, AN ARC DISTANCE OF 47.53 FEET TO A POINT ON THE SOUTH RIGHT OF WAY LINE OF THE AFORESAID ROAD; THENCE ON AN AZIMUTH OF 00 DEGREES 00 MINUTES 33 FEET, TO THE CENTER OF THE AFORESAID ROAD; THENCE ON AN AZIMUTH OF 90 DEGREES 00 MINUTES ALONG SAID LINE 585.43 FEET TO THE PLACE OF BEGINNING, SAID EXCEPTION COMMONLY KNOWN AS BRAMBLE BUSH ESTATES, SITUATED IN VERMILION COUNTY, ILLINOIS

ALSO SAVE AND EXCEPT 2 PARCELS OF LAND CONVEYED TO HOOPESTON WIND, LLC, IN WARRANTY DEED, DATED MAY 9, 2014, RECORDED MAY 20, 2014, AS DOCUMENT NO. 14-03553, OFFICIAL PUBLIC RECORDS, VERMILION COUNTY, ILLINOIS, AND BEING MORE PARTICULARLY DESCRIBED AS FOLLOWS:

SWITCHYARD PARCEL

A PART OF THE NORTHWEST QUARTER, TOGETHER WITH A PART OF THE NORTHEAST QUARTER OF SECTION 3, TOWNSHIP 22 NORTH, RANGE 12 WEST OF THE SECOND PRINCIPAL MERIDIAN, VERMILION COUNTY, ILLINOIS, MORE PARTICULARLY DESCRIBED AS FOLLOWS: BEGINNING AT THE SOUTHEAST CORNER OF SAID NORTHWEST QUARTER OF SECTION 3 AND RUNNING; THENCE NORTH 02°39'14" WEST, ALONG THE EAST LINE OF SAID NORTHWEST QUARTER BEING ALSO THE WEST LINE OF SAID NORTHEAST QUARTER, 276.85 FEET; THENCE NORTH 89°16'45" EAST, 45.02 FEET; THENCE NORTH 02°39'14" WEST, PARALLEL WITH SAID WEST LINE OF THE NORTHEAST QUARTER, 867.52 FEET; THENCE NORTH 89°03'47" EAST,

30.01 FEET; THENCE NORTH 02°39'14" WEST, PARALLEL WITH SAID WEST LINE OF THE NORTHEAST QUARTER, 75.03 FEET, TO THE NORTH LINE OF THE SOUTH HALF OF SAID NORTHEAST QUARTER OF SECTION 3; THENCE SOUTH 89°03'47" WEST, ALONG SAID NORTH LINE, 45.02 FEET; THENCE SOUTH 02°39'14" EAST, PARALLEL WITH SAID WEST LINE OF THE NORTHEAST QUARTER, 752.39 FEET; THENCE SOUTH 89°16'45" WEST, PARALLEL WITH THE SOUTH LINE OF SAID NORTHEAST QUARTER, BEING ALSO COMMON WITH THE SOUTH LINE OF SAID NORTHWEST QUARTER, 496.96 FEET; THENCE SOUTH 02°39'14" EAST, PARALLEL WITH SAID EAST LINE OF THE NORTHWEST QUARTER, 466.96 FEET, TO A POINT ON SAID SOUTH LINE OF THE NORTHWEST QUARTER; AND THENCE NORTH 89°16'45" EAST, ALONG SAID SOUTH LINE, 466.96 FEET, TO THE POINT OF BEGINNING

CONTAINING 240015.69 SQUARE FEET OR 5.51 ACRES OF LAND MORE OR LESS

SUBSTATION PARCEL

A PART OF THE NORTHWEST QUARTER, TOGETHER WITH A PART OF THE NORTHEAST QUARTER OF SECTION 3, TOWNSHIP 22 NORTH, RANGE 12 WEST OF THE SECOND PRINCIPAL MERIDIAN, VERMILION COUNTY, ILLINOIS, MORE PARTICULARLY DESCRIBED AS FOLLOWS: COMMENCING AT THE SOUTHEAST CORNER OF SAID NORTHWEST QUARTER OF SECTION 3 AND RUNNING; THENCE NORTH 02°39'14" WEST, ALONG THE EAST LINE OF SAID NORTHWEST QUARTER BEING ALSO THE WEST LINE OF SAID NORTHEAST QUARTER, 466.96 FEET, TO THE POINT OF BEGINNING; THENCE SOUTH 89°16'45" WEST, PARALLEL WITH THE SOUTH LINE OF SAID NORTHWEST QUARTER, 466.96 FEET; THENCE NORTH 02°39'14" WEST, PARALLEL WITH THE EAST LINE OF SAID NORTHWEST QUARTER, 419.19 FEET; THENCE NORTH 89°14'49" EAST, PARALLEL WITH SAID SOUTH LINE OF THE NORTHWEST QUARTER, 466.96 FEET, TO A POINT ON SAID EAST LINE OF THE NORTHWEST QUARTER; THENCE NORTH 02°39'14" WEST, ALONG SAID EAST LINE, 332.81 FEET, TO THE NORTHWEST CORNER OF THE SOUTH HALF OF SAID NORTHEAST QUARTER OF SECTION 3; THENCE NORTH 89°03'47" EAST, ALONG THE NORTH LINE OF SAID SOUTH HALF, 30.01 FEET; THENCE SOUTH 02°39'14" WEST, PARALLEL WITH THE WEST LINE OF SAID NORTHEAST QUARTER, 752.39 FEET; AND THENCE SOUTH 89°16'45" WEST, 30.01 FEET, TO THE POINT OF BEGINNING

CONTAINING 218265.11 SQUARE FEET OR 5.01 ACRES OF LAND MORE OR LESS

PIN 08-03-200-003

PIN 08-03-200-004

PARCEL 6

SUBSTATION PARCEL

A PART OF THE NORTHWEST QUARTER, TOGETHER WITH A PART OF THE NORTHEAST QUARTER OF SECTION 3, TOWNSHIP 22 NORTH, RANGE 12 WEST OF THE SECOND PRINCIPAL MERIDIAN, VERMILION COUNTY, ILLINOIS, MORE PARTICULARLY DESCRIBED AS FOLLOWS: COMMENCING AT THE SOUTHEAST CORNER OF SAID NORTHWEST QUARTER OF SECTION 3 AND RUNNING; THENCE NORTH 02°39'14" WEST, ALONG THE EAST LINE OF SAID NORTHWEST QUARTER BEING ALSO THE WEST LINE OF SAID NORTHEAST QUARTER, 466.96 FEET, TO THE POINT OF BEGINNING; THENCE SOUTH 89°16'45" WEST, PARALLEL WITH THE SOUTH LINE OF SAID NORTHWEST QUARTER, 466.96 FEET; THENCE NORTH 02°39'14" WEST, PARALLEL WITH THE EAST LINE OF SAID NORTHWEST QUARTER, 419.19 FEET; THENCE NORTH 89°14'49" EAST, PARALLEL WITH SAID SOUTH LINE OF THE NORTHWEST QUARTER, 466.96 FEET, TO A POINT ON SAID EAST LINE OF THE NORTHWEST QUARTER; THENCE NORTH 02°39'14" WEST, ALONG SAID EAST LINE, 332.81 FEET, TO THE NORTHWEST CORNER OF THE SOUTH HALF OF SAID NORTHEAST QUARTER OF SECTION 3; THENCE NORTH 89°03'47" EAST, ALONG THE NORTH LINE OF SAID SOUTH HALF, 30.01 FEET; THENCE SOUTH 02°39'14" WEST, PARALLEL WITH THE WEST LINE OF SAID NORTHEAST QUARTER, 752.39 FEET; AND THENCE SOUTH 89°16'45" WEST, 30.01 FEET, TO THE POINT OF BEGINNING

CONTAINING 218265.11 SQUARE FEET OR 5.01 ACRES OF LAND MORE OR LESS

PIN PART OF 08-03-100-001 AND PART OF 08-03-200-003

Lease 007
IL-HOO-007
Charles Maxwell

WEST 20 ACRES OF THE SOUTH 50 ACRES OF THE SOUTHWEST QUARTER OF SECTION 6, TOWNSHIP 22 NORTH, RANGE 12 WEST OF THE 2ND PRINCIPAL MERIDIAN, VERMILION COUNTY, ILLINOIS

PIN 08-06-300-003

Lease 008
IL-HOO-008
Curtis Orr (Parcels 1-5)
Randie Orr and Tamara Orr (Parcel 6)

PARCEL 1

THE WEST HALF OF THE NORTHEAST QUARTER OF SECTION 35, TOWNSHIP 23 NORTH, RANGE 13 WEST OF THE SECOND PRINCIPAL MERIDIAN, VERMILION COUNTY, ILLINOIS

PIN 02-35-200-001

PARCEL 2

THE NORTHWEST QUARTER OF THE SOUTHWEST QUARTER OF SECTION 2, TOWNSHIP 22 NORTH, RANGE 13 WEST OF THE SECOND PRINCIPAL MERIDIAN, VERMILION COUNTY, ILLINOIS.

PIN 07-02-300-001

PARCEL 3

THE NORTH HALF OF THE SOUTHEAST QUARTER AND THE NORTHEAST QUARTER OF THE SOUTHWEST QUARTER OF SECTION 2, TOWNSHIP 22 NORTH, RANGE 13 WEST OF THE SECOND PRINCIPAL MERIDIAN, VERMILION COUNTY, ILLINOIS

PIN 07-02-400-001

PARCEL 4

COMMENCING AT THE SOUTHEAST CORNER OF THE NORTHEAST QUARTER OF SECTION 2, TOWNSHIP 22 NORTH, RANGE 13 WEST OF THE SECOND PRINCIPAL MERIDIAN, VERMILION COUNTY, ILLINOIS, THENCE NORTH 64 RODS, THENCE WEST 100 RODS, THENCE SOUTH 64 RODS, THENCE EAST TO THE PLACE OF BEGINNING

ALSO,

20 ACRES OUT OF THE NORTHEAST QUARTER OF SAID SECTION 2, DESCRIBED AS FOLLOWS:

BEGINNING AT THE SOUTHWEST CORNER OF THE NORTHEAST QUARTER OF SAID SECTION 2, TOWNSHIP 22 NORTH, RANGE 13 WEST OF THE SECOND PRINCIPAL MERIDIAN, VERMILION COUNTY, ILLINOIS, THENCE EAST 60 RODS, THENCE NORTH 53 1/3 RODS, THENCE WEST 60 RODS, THENCE SOUTH 53 1/3 RODS TO THE PLACE OF BEGINNING

SAVE AND EXCEPT SUCH PART AS MAY BE INCLUDED IN THE FOLLOWING DESCRIBED LAND:

BEGINNING AT THE NORTHEAST CORNER OF SAID SECTION 2, THENCE WEST 160 RODS TO THE NORTHWEST CORNER OF THE NORTHEAST QUARTER OF SAID SECTION 2, THENCE SOUTH 107 RODS, THENCE EAST 60 RODS, THENCE NORTH 11 RODS, THENCE EAST 100 RODS TO THE EAST LINE OF SAID SECTION 2, THENCE NORTH ON SAID SECTION LINE 96 RODS TO THE PLACE OF BEGINNING

ALSO SAVE AND EXCEPT

ROADWAY 1 ½ RODS WIDE OFF THE WEST SIDE THEREOF, VERMILION COUNTY, ILLINOIS

PIN 07-02-200-002

PARCEL 5

THE NORTHWEST QUARTER OF SECTION 2, TOWNSHIP 22 NORTH, RANGE 13 WEST OF THE SECOND PRINCIPAL MERIDIAN, VERMILION COUNTY, ILLINOIS

SAVE AND EXCEPT

THE EAST 29 ACRES THEREOF

ALSO SAVE AND EXCEPT

THE EAST 523 FEET OF THE WEST 1,614 FEET OF THE NORTH 250 FEET

ALSO SAVE AND EXCEPT

THE WEST 1 ½ RODS THEREOF

ALSO SAVE AND EXCEPT

A PARCEL OF LAND CONVEYED TO THE STATE OF ILLINOIS, DEPARTMENT OF TRANSPORTATION, IN WARRANTY DEED RECORDED JANUARY 3, 1990, AS DOCUMENT NO. 90-776, OFFICIAL PUBLIC RECORDS, VERMILION COUNTY, ILLINOIS, AND MORE PARTICULARLY DESCRIBED AS FOLLOWS:

A PARCEL OF LAND BEING PART OF THE NORTHWEST QUARTER OF SECTION 2, TOWNSHIP 22 NORTH, RANGE 13 WEST OF THE SECOND PRINCIPAL MERIDIAN, VERMILION COUNTY, ILLINOIS, DESCRIBED AS FOLLOWS:

COMMENCING AT THE SOUTHWEST CORNER OF THE NORTHWEST QUARTER OF SAID SECTION 2, THENCE NORTH 89 DEGREES 03 MINUTES 14 SECONDS EAST FOR 5.59 FEET, THENCE NORTH 0 DEGREES 56 MINUTES 46 SECONDS WEST FOR 738.03 FEET ALONG THE CENTERLINE OF FAS ROUTE 331, THENCE NORTH 0 DEGREES 56 MINUTES 46 SECONDS EAST FOR 30.00 FEET TO THE PLACE OF BEGINNING, FROM THE PLACE OF BEGINNING ON THE EAST RIGHT OF WAY LINE OF FAS ROUTE 331 (CH 10), THENCE NORTH 0 DEGREES 56 MINUTES 46 SECONDS WEST FOR 70.00 FEET ALONG A LINE LYING 30 FEET EAST OF AND PARALLEL WITH THE CENTERLINE OF FAS ROUTE 331, THENCE SOUTH 42 DEGREES 22 MINUTES 11 SECONDS EAST FOR 45.34 FEET, THENCE SOUTH 38 DEGREES 51 MINUTES 34 SECONDS WEST FOR 46.86 FEET TO THE PLACE OF BEGINNING, CONTAINING 0.024 OF AN ACRE, MORE OR LESS

PINS 07-02-100-001 and 07-02-100-002

PARCEL 6

THE EAST 523 FEET OF THE WEST 1614 FEET OF THE NORTH 250 FEET OF THE NORTHWEST QUARTER OF SECTION 2, TOWNSHIP 22 NORTH, RANGE 13 WEST OF THE SECOND PRINCIPAL MERIDIAN, VERMILION COUNTY, ILLINOIS, MORE PARTICULARLY DESCRIBED AS FOLLOWS:

BEGINNING AT A POINT ON THE NORTH LINE OF SECTION 2, TOWNSHIP 22 NORTH, RANGE 13 WEST OF THE SECOND PRINCIPAL MERIDIAN, THAT IS 1614 FEET EAST OF THE NORTHWEST CORNER OF SAID SECTION 2, THENCE SOUTH 250 FEET PERPENDICULAR TO SAID NORTH LINE OF SECTION 2, THENCE WEST 523 FEET PARALLEL WITH SAID NORTH LINE OF SECTION 2, THENCE NORTH 90 DEGREES 00 MINUTES WITH THE PRECEDING COURSE A DISTANCE OF 250 FEET TO THE SECTION LINE, THENCE EAST 523 FEET TO THE POINT OF BEGINNING

PIN 07-02-100-003

Lease 009
IL-HOO-009
Debbie Maxwell

THE NORTHWEST QUARTER OF THE NORTHWEST QUARTER OF SECTION 4, TOWNSHIP 22 NORTH, RANGE 12 WEST OF THE SECOND PRINCIPAL MERIDIAN, VERMILION COUNTY, ILLINOIS, 27.62 ACRES, MORE OR LESS

PIN 08-04-100-001

Lease 010
IL-HOO-010
Derick Stewart

THE EAST 20 ACRES OF THE NORTHWEST QUARTER OF THE SOUTHEAST QUARTER,
SECTION 11, TOWNSHIP 22 NORTH, RANGE 13 WEST OF THE 2ND PRINCIPAL
MERIDIAN, VERMILION COUNTY, ILLINOIS

PIN 07-11-400-001

Lease 011
IL-HOO-011
Dewain J. Moore, Trustee of the Dewain J. Moore Trust

THE NORTHWEST QUARTER OF SECTION 1, TOWNSHIP 22 NORTH, RANGE 13 WEST
OF THE SECOND PRINCIPAL MERIDIAN, VERMILION COUNTY, ILLINOIS

PIN 07-01-100-001

Lease 012
IL-HOO-012
**Russell T. Williams, Trustee of the Russell Williams Trust and of the Maxine
Williams Trust**

THE SOUTH ¼ OF THE WEST HALF OF SECTION 25, TOWNSHIP 23 NORTH, RANGE 13
WEST OF THE SECOND PRINCIPAL MERIDIAN, VERMILION COUNTY, ILLINOIS

ALSO KNOWN AS:

SOUTH HALF OF THE NORTHWEST QUARTER OF SECTION 25, TOWNSHIP 23 NORTH,
RANGE 13 WEST OF THE 2ND PRINCIPAL MERIDIAN, VERMILION COUNTY, ILLINOIS

PIN 02-25-100-002

SOUTHWEST QUARTER OF SECTION 25, TOWNSHIP 23 NORTH, RANGE 13 WEST OF
THE 2ND PRINCIPAL MERIDIAN, VERMILION COUNTY, ILLINOIS

PIN 02-25-300-001

ALSO DESCRIBED AS FOLLOWS:

THE SOUTH $\frac{3}{4}$ OF THE WEST HALF OF SECTION 25, TOWNSHIP 23 NORTH, RANGE 13 WEST OF THE 2ND PRINCIPAL MERIDIAN, VERMILION COUNTY, ILLINOIS

Lease 013
IL-HOO-013
Betty Jo Hartter
Bonita J. Frank

THE NORTH HALF OF THE NORTHEAST QUARTER OF SECTION 1, TOWNSHIP 22 NORTH, RANGE 13 WEST OF THE SECOND PRINCIPAL MERIDIAN, VERMILION COUNTY, ILLINOIS

PINS 07-01-200-001 & 07-01-200-003

Lease 014
IL-HOO-014
James P. Hatfield & Caryn M. Hatfield

PARCEL 1

ALL THAT PART OF THE WEST HALF OF THE NORTHEAST FRACTIONAL QUARTER ALSO KNOWN AS THE WEST HALF OF GOVERNMENT LOTS 1 AND 2 OF THE NORTHEAST FRACTIONAL QUARTER OF SECTION 6, TOWNSHIP 22 NORTH, RANGE 12 WEST OF THE SECOND PRINCIPAL MERIDIAN THAT LIES SOUTH OF THE PUBLIC ROAD, VERMILION COUNTY, ILLINOIS

PEN 08-06-200-002

PARCEL 2

ALL THAT PART OF THE NORTHEAST QUARTER OF THE NORTHEAST FRACTIONAL QUARTER, ALSO KNOWN AS THE EAST HALF OF GOVERNMENT LOT 2 OF THE NORTHEAST FRACTIONAL QUARTER OF SECTION 6, TOWNSHIP 22 NORTH, RANGE 12 WEST OF THE SECOND PRINCIPAL MERIDIAN., THAT LIES SOUTH OF THE PUBLIC ROAD, VERMILION COUNTY, ILLINOIS

PIN 08-06-200-001

PARCEL 3

THE EAST HALF OF LOT 1 OF THE NORTHEAST QUARTER OF SECTION 6 TOWNSHIP 22 NORTH, RANGE 12 WEST OF THE SECOND PRINCIPAL MERIDIAN., VERMILION COUNTY, ILLINOIS

SAVE AND EXCEPT

BEGINNING AT THE SOUTHEAST CORNER OF THE NORTHEAST QUARTER OF SAID SECTION 6, THENCE WEST ALONG THE SOUTH LINE OF SAID QUARTER SECTION 306 FEET; THENCE NORTH 340 FEET, THENCE EAST 306 FEET TO THE CENTER OF THE PUBLIC ROAD, THENCE SOUTH 340 FEET TO THE PLACE OF BEGINNING, VERMILION COUNTY, ILLINOIS,

PIN 08-06-200-003

Lease 015

IL-HOO-015

Howard W. Robinson, Trustee of the Trust #99-1 (Parcel 1)

Howard W. Robinson and Carolyn Robinson, Life Estates

Ann R. Phillips, Carol C. Edmund, and Elizabeth Jane Jacobs, Trustee of the Elizabeth Jane Jacobs Trust, Remaindermen

PARCEL 1

THE NORTHEAST QUARTER OF SECTION 34, TOWNSHIP 23 NORTH, RANGE 13 WEST OF THE 2ND PRINCIPAL MERIDIAN, VERMILION COUNTY, ILLINOIS

SAVE AND EXCEPT:

A PARCEL OF LAND BEING PART OF THE NORTHEAST QUARTER OF SECTION 34, TOWNSHIP 23 NORTH, RANGE 13 WEST OF THE 2ND PRINCIPAL MERIDIAN, VERMILION COUNTY, ILLINOIS DESCRIBED AS FOLLOWS:

COMMENCING AT THE NORTHEAST CORNER OF THE NORTHEAST QUARTER OF SAID SECTION 34; THENCE SOUTH 88 DEGREES 40 MINUTES 19 SECONDS WEST FOR 28.92 FEET ALONG THE NORTH LINE OF SAID SECTION 34; THENCE SOUTH 02 DEGREES 08 MINUTES 42 SECONDS WEST FOR 27.67 FEET TO THE PLACE OF BEGINNING; FROM THE PLACE OF BEGINNING THENCE AROUND A CURVE TO THE LEFT HAVING A RADIUS OF 111,318.40 FEET, A LENGTH OF 455.00 FEET AND A CHORD BEARING OF SOUTH 02 DEGREES 01 MINUTE 39 SECONDS EAST BEING THE EXISTING WEST RIGHT OF WAY LINE OF FAS ROUTE 331; THENCE SOUTH 02 DEGREES 08 MINUTES 41 SECONDS EAST FOR 2,136.62 FEET; THENCE SOUTH 88 DEGREES 42 MINUTES 27 SECONDS WEST FOR 10.00 FEET ALONG THE SOUTH LINE OF THE NORTHEAST QUARTER OF SAID SECTION 34; THENCE NORTH 02 DEGREES 08 MINUTES 41 SECONDS WEST FOR 2,136.47 FEET ALONG A LINE LYING 40 FEET WEST OF AND PARALLEL WITH THE CENTERLINE OF FAS ROUTE 331; THENCE AROUND A CURVE TO THE RIGHT HAVING A RADIUS OF 111,328.40 A LENGTH OF

455.14 FEET AND A CHORD BEARING OF NORTH 02 DEGREES 01 MINUTE 39 SECONDS WEST; THENCE NORTH 88 DEGREES 40 MINUTES 19 SECONDS EAST FOR 10.00 FEET ALONG THE SOUTH RIGHT OF WAY LINE OF THE REILLY ROAD (T.R. 31) THAT LIES ON THE NORTH SIDE OF SAID SECTION 34 TO THE PLACE OF BEGINNING CONTAINING 0.595 OF AN ACRE, MORE OR LESS

PIN 02-34-200-001

PARCEL 2

THE SOUTHEAST QUARTER OF SECTION 34, TOWNSHIP 23 NORTH, RANGE 13 WEST OF THE 2ND PRINCIPAL MERIDIAN, VERMILION COUNTY, ILLINOIS

SAVE AND EXCEPT:

A PARCEL OF LAND BEING PART OF THE SOUTHEAST QUARTER OF SECTION 34, TOWNSHIP 23 NORTH, RANGE 13 WEST OF THE 2ND PRINCIPAL MERIDIAN, VERMILION COUNTY, ILLINOIS DESCRIBED AS FOLLOWS:

COMMENCING AT THE SOUTHEAST CORNER OF THE SOUTHEAST QUARTER OF SAID SECTION 34; THENCE NORTH 02 DEGREES 08 MINUTES 42 SECONDS WEST FOR 1,991.52 FEET ALONG THE EAST LINE OF SAID SECTION 34; THENCE SOUTH 88 DEGREES 42 MINUTES 27 SECONDS WEST FOR 29.86 FEET TO THE PLACE OF BEGINNING; FROM THE PLACE OF BEGINNING THENCE SOUTH 87 DEGREES 51 MINUTES, 19 SECONDS WEST FOR 10.00 FEET; THENCE NORTH 02 DEGREES 08 MINUTES 41 SECONDS WEST FOR 627.95 FEET ALONG A LINE LYING 40 FEET WEST OF AND PARALLEL WITH THE CENTERLINE OF FAS ROUTE 331 (CH 10); THENCE NORTH 88 DEGREES 42 MINUTES 27 SECONDS EAST FOR 10.00 FEET ALONG THE NORTH LINE OF THE SOUTHEAST QUARTER OF SAID SECTION 34; THENCE SOUTH 02 DEGREES 08 MINUTES 41 SECONDS EAST FOR 627.80 FEET ALONG THE EXISTING WEST RIGHT OF WAY LINE OF FAS ROUTE 331 TO THE PLACE OF BEGINNING, CONTAINING 0.144 OF AN ACRE, MORE OR LESS

PIN 02-34-400-001

Lease 016

IL-HOO-016

Jean E. Stewart and Cheryl D. Stewart, Co-Trustees of the Jean and Cheryl Stewart Living Trust

PARCEL 1

*Permits Douglas County
541-442-1177*

THE WEST 20 ACRES OF THE NORTHWEST QUARTER OF THE SOUTHEAST QUARTER OF SECTION 11, TOWNSHIP 22 NORTH, RANGE 13 WEST OF THE SECOND PRINCIPAL MERIDIAN, VERMILION COUNTY, ILLINOIS

PIN 07-11-400-005

541-442-4559

Permit

for 1377

PARCEL 2

Parcel 2

THE SOUTH HALF OF THE NORTH HALF OF THE NORTHWEST QUARTER OF SECTION 12, TOWNSHIP 22 NORTH, RANGE 13 WEST OF THE SECOND PRINCIPAL MERIDIAN, VERMILION COUNTY, ILLINOIS

SAVE AND EXCEPT ANY PORTION THEREOF FALLING WITHIN THE FOLLOWING:

36706

BEGINNING ON THE SOUTH LINE OF THE NORTHWEST QUARTER OF SAID SECTION 12, 925.4 FEET WEST OF THE CENTER OF SAID SECTION; RUNNING THENCE WEST 438.6 FEET ON SAID SOUTH LINE; THENCE NORTH 89 DEGREES 15 MINUTES TO THE RIGHT 1346.7 FEET; THENCE 91 DEGREES 13 MINUTES TO THE RIGHT 431.5 FEET; THENCE SOUTHERLY 1343.3 FEET TO THE PLACE OF BEGINNING, VERMILION COUNTY, ILLINOIS

PIN 07-12-100-004

PARCEL 3

THE EAST HALF OF THE NORTHEAST QUARTER OF SECTION 11, TOWNSHIP 22 NORTH, RANGE 13 WEST OF THE SECOND PRINCIPAL MERIDIAN, VERMILION COUNTY, ILLINOIS

PIN 07-11-200-002

Lease 017

IL-HOO-017

Forest Peters, Jr., Mary E. Peters and Joe A. Peters

PARCEL 1

THE SOUTH 20 ACRES OF THE WEST HALF OF THE NORTHWEST QUARTER OF SECTION 36, TOWNSHIP 23 NORTH, RANGE 13 WEST OF THE SECOND PRINCIPAL MERIDIAN, VERMILION COUNTY, ILLINOIS

PIN 02-36-100-003

PARCEL 2

THE SOUTHWEST QUARTER OF THE SOUTHWEST QUARTER OF SECTION 36,
TOWNSHIP 23 NORTH, RANGE 13 WEST OF THE SECOND PRINCIPAL MERIDIAN,
VERMILION COUNTY, ILLINOIS

PIN 02-36-300-001

PARCEL 3

THE NORTHWEST QUARTER OF THE SOUTHWEST QUARTER OF SECTION 36,
TOWNSHIP 23 NORTH, RANGE 13 WEST OF THE SECOND PRINCIPAL MERIDIAN,
VERMILION COUNTY, ILLINOIS

PIN 02-36-300-004

PARCEL 4

THE NORTHWEST QUARTER OF THE SOUTHEAST QUARTER OF SECTION 36,
TOWNSHIP 23 NORTH, RANGE 13 WEST OF THE SECOND PRINCIPAL MERIDIAN,
VERMILION COUNTY, ILLINOIS, EXCEPT THE NORTH 25 ACRES THEREOF

PIN 02-36-400-003

PARCEL 5

THE NORTHEAST QUARTER OF THE SOUTHWEST QUARTER OF SECTION 36,
TOWNSHIP 23 NORTH, RANGE 13 WEST OF THE SECOND PRINCIPAL MERIDIAN,
VERMILION COUNTY, ILLINOIS

PIN 02-36-300-002

Lease 018

IL-HOO-018

Larry Betka and Carol Betka

THE NORTH HALF OF THE SOUTHWEST QUARTER OF SECTION 33, TOWNSHIP 23
NORTH, RANGE 13 WEST OF THE SECOND PRINCIPAL MERIDIAN, VERMILION
COUNTY, ILLINOIS

PIN 02-33-300-003

Lease 019
IL-HOO-019
Joyce E. Williams

THE WEST HALF OF THE NORTHWEST QUARTER OF SECTION 36, (EXCEPT THE SOUTH 20 ACRES THEREOF) TOWNSHIP 23 NORTH, RANGE 13 WEST OF THE SECOND PRINCIPAL MERIDIAN, VERMILION COUNTY, ILLINOIS

PIN 02-36-100-001

Lease 020
IL-HOO-020
LaVerne A. O'Hare, Life Estate
Debra O. Short, Remainderman

THE NORTHEAST QUARTER OF SECTION 12, TOWNSHIP 22 NORTH, RANGE 13 WEST OF THE SECOND PRINCIPAL MERIDIAN, VERMILION COUNTY, ILLINOIS

SAVE AND EXCEPT

BEGINNING AT A POINT ON THE SOUTH LINE THEREOF, 1978 FEET WEST OF THE SOUTHEAST CORNER OF SAID NORTHEAST QUARTER; THENCE NORTH AT RIGHT ANGLES TO SAID SOUTH LINE, 435.6 FEET; THENCE WEST PARALLEL WITH SAID SOUTH LINE, 200 FEET; THENCE SOUTH AT RIGHT ANGLES TO THE LAST DESCRIBED COURSE, 435.6 FEET TO THE SOUTH LINE OF SAID NORTHEAST QUARTER; THENCE EAST 200 FEET TO THE POINT OF BEGINNING; ALSO EXCEPT BEGINNING 1838 FEET WEST OF THE SOUTHEAST CORNER OF THE NORTHEAST QUARTER OF SAID SECTION TWELVE, RUNNING THENCE WEST, 180 FEET ON THE SOUTH LINE OF SAID NORTHEAST QUARTER; THENCE 90 DEGREES 00 MINUTES TO THE RIGHT, 252 FEET; THENCE EAST 140 FEET PARALLEL WITH SAID SOUTH LINE; THENCE SOUTH 252 FEET TO THE PLACE OF BEGINNING, SITUATED IN VERMILION COUNTY, ILLINOIS

PIN 07-12-200-001

Lease 021
IL-HOO-021
1st Source Bank, Successor Trustee of the Alice P. Hammerton Living Trust

THE EAST HALF OF THE SOUTHEAST QUARTER OF SECTION 33, TOWNSHIP 23 NORTH, RANGE 13 WEST, CONTAINING 80 ACRES, MORE OR LESS, BUTLER TOWNSHIP, VERMILION COUNTY, ILLINOIS

PIN 02-33-400-002

Lease 022
IL-HOO-022
Lois Lee Petersen

PARCEL 1

THE SOUTH 1344.6 FEET OF EVEN WIDTH OF THE SOUTH HALF OF SECTION 1, TOWNSHIP 22, NORTH OF THE BASE LINE, RANGE 13 WEST OF THE SECOND PRINCIPAL MERIDIAN, VERMILION COUNTY, ILLINOIS

SAVE AND EXCEPT A TRACT DESCRIBED AS FOLLOWS

BEGINNING AT THE SOUTHEAST CORNER OF THE SOUTH HALF OF SAID SECTION 1, THENCE NORTH ON THE EAST SECTION LINE A DISTANCE OF 590 FEET FOR A PLACE OF BEGINNING, THENCE CONTINUING NORTH ON THE EAST SECTION LINE A DISTANCE OF 396 FEET, THENCE WEST PARALLEL WITH THE SOUTH SECTION LINE A DISTANCE OF 570 FEET, THENCE SOUTH PARALLEL WITH THE EAST SECTION LINE A DISTANCE OF 396 FEET, THENCE EAST PARALLEL WITH THE SOUTH SECTION LINE A DISTANCE OF 570 FEET TO THE PLACE OF BEGINNING, CONTAINING 5.18 ACRES, MORE OR LESS

PIN 07-01-300-003
PIN 07-01-400-006

PARCEL 2

THE NORTH 858.7 FEET OF EVEN WIDTH OF THE SOUTH 1743.35 FEET OF EVEN WIDTH OF THE SOUTHWEST QUARTER OF SECTION 6, TOWNSHIP 22, NORTH OF THE BASE LINE, RANGE 12 WEST OF THE SECOND PRINCIPAL MERIDIAN; SITUATED IN VERMILION COUNTY, ILLINOIS

PIN 08-06-300-006
PIN 08-06-300-008

Lease 023
IL-HOO-023
Lucinda M. Barnes, Trustee of the Lucinda M. Barnes Trust

THE WEST HALF OF THE FOLLOWING DESCRIBED TRACT OF LAND:

THE WEST HALF OF THE NORTHEAST QUARTER OF SECTION 7 AND THE EAST 35 ACRES OF THE EAST SIDE OF THE NORTHWEST QUARTER OF SECTION 7, TOWNSHIP 22 NORTH, RANGE 12 WEST OF THE SECOND PRINCIPLE MERIDIAN, VERMILION COUNTY, ILLINOIS

PIN 08-07-100-005

Lease 024

IL-HOO-024

Lynn E. Green and John D. Green, Life Estates

Paula L. Green, Kristi L. Maged, and Michael John Green, Remaindermen

PARCEL 1

THE SOUTHWEST QUARTER OF SECTION 6, TOWNSHIP 22 NORTH, RANGE 12 WEST OF THE SECOND PRINCIPAL MERIDIAN, VERMILION COUNTY, ILLINOIS

SAVE AND EXCEPT:

THE SOUTH 1743.35 FEET OF EVEN WIDTH OF SAID SOUTHWEST QUARTER OF SECTION 6, TOWNSHIP 22 NORTH, RANGE 12 WEST OF THE SECOND PRINCIPAL MERIDIAN, VERMILION COUNTY, ILLINOIS

ALSO SAVE AND EXCEPT

A TRACT CONVEYED TO THERESA JOHNSON IN QUIT CLAIM DEED RECORDED SEPTEMBER 12, 1997, AS DOCUMENT 97-0009576, AND MORE PARTICULARLY DESCRIBED AS FOLLOWS:

PART OF THE SOUTHWEST FRACTION QUARTER OF SECTION 6, TOWNSHIP 22, RANGE 12 WEST OF THE SECOND PRINCIPAL MERIDIAN, VERMILION COUNTY, ILLINOIS, DESCRIBED AS FOLLOWS:

BEGINNING 550 FEET SOUTH OF THE NORTHWEST CORNER OF THE SOUTHWEST QUARTER, THENCE NORTH 330 FEET, EAST 330 FEET, SOUTH 330 FEET, WEST 330 FEET, TO THE PLACE OF BEGINNING

COMPRISING 48.658 ACRES, MORE OR LESS

PIN 08-06-300-009

PARCEL 2

THE SOUTH HALF OF SECTION 1, TOWNSHIP 22 NORTH, RANGE 13 WEST OF THE SECOND PRINCIPAL MERIDIAN, VERMILION COUNTY, ILLINOIS

SAVE AND EXCEPT

THE SOUTH 1344.6 FEET OF EVEN WIDTH OF SAID SOUTH HALF

COMPRISING 158.349 ACRES, MORE OR LESS

PIN 07-01-400-005

Lease 025
IL-HOO-025
Mann Brothers Inc.

PARCEL 1

THE SOUTH 50 ACRES OF THE EAST HALF OF THE SOUTHEAST QUARTER OF SECTION 7, TOWNSHIP 22 NORTH, RANGE 12 WEST OF THE SECOND PRINCIPAL MERIDIAN, VERMILION COUNTY, ILLINOIS, CONTAINING 50 ACRES, MORE OR LESS

PIN 08-07-400-002

PARCEL 2

THE WEST HALF OF THE SOUTHWEST QUARTER OF SECTION 7, TOWNSHIP 22 NORTH, RANGE 12 WEST OF THE SECOND PRINCIPAL MERIDIAN, VERMILION COUNTY, ILLINOIS

PIN 08-07-300-001

PARCEL 3

THE NORTH HALF OF SECTION 18, TOWNSHIP 22 NORTH, RANGE 12 WEST OF THE SECOND PRINCIPAL MERIDIAN, VERMILION COUNTY, ILLINOIS

PIN 08-18-100-001

PARCEL 4

THE NORTHWEST QUARTER OF THE SOUTHEAST QUARTER OF SECTION 18, TOWNSHIP 22 NORTH, RANGE 12 WEST OF THE SECOND PRINCIPAL MERIDIAN, VERMILION COUNTY, ILLINOIS

PIN 08-18-400-001

PARCEL 5

THE NORTHEAST QUARTER OF THE SOUTHEAST QUARTER OF SECTION 18,
TOWNSHIP 22 NORTH, RANGE 12 WEST OF THE SECOND PRINCIPAL MERIDIAN,
VERMILION COUNTY, ILLINOIS

PIN 08-18-400-002

Lease 026

IL-HOO-026

Marilyn J. Moore, Trustee of Marilyn J. Moore Trust

PARCEL 1

THE WEST HALF OF THE SOUTHEAST QUARTER AND THE EAST HALF OF THE
SOUTHWEST QUARTER, SECTION 35, TOWNSHIP 23 NORTH, RANGE 13 WEST,
2ND PRINCIPAL MERIDIAN, VERMILION COUNTY, ILLINOIS

PIN 02-35-300-002

PARCEL 2

THE SOUTH HALF OF THE SOUTHEAST QUARTER OF SECTION 2, TOWNSHIP 22
NORTH, RANGE 13 EAST OF THE SECOND PRINCIPAL MERIDIAN, VERMILION
COUNTY, ILLINOIS

ALSO KNOWN AS:

THE SOUTH HALF OF THE SOUTHEAST QUARTER OF FRACTIONAL SECTION 2,
TOWNSHIP 22 NORTH, RANGE 13 WEST OF THE SECOND PRINCIPAL MERIDIAN,
VERMILION COUNTY, ILLINOIS

PIN 07-02-400-002

Lease 027

IL-HOO-027

Lawrence R. Alt and James P. Alt, Co-Trustees of the Brian A. Alt Trust (Parcel 1)
Mark E. Alt and Kristin L. Alt, Trustees of the Mark E. Alt and Kristin L. Alt Trust
(Parcel 2)

PARCEL 1

THE WEST HALF OF THE SOUTHEAST QUARTER OF SECTION 33, TOWNSHIP 23 NORTH, RANGE 13 WEST OF THE 2ND PRINCIPAL MERIDIAN SITUATED IN VERMILION COUNTY, ILLINOIS

SAVE AND EXCEPT:

THE EAST 17.29 ACRES OF THE WEST HALF OF THE SOUTHEAST QUARTER OF SECTION 33, TOWNSHIP 23 NORTH, RANGE 13 WEST OF THE 2ND PRINCIPAL MERIDIAN, SITUATED IN VERMILION COUNTY, ILLINOIS

PARCEL 2

THE EAST 17.29 ACRES OF THE WEST HALF OF THE SOUTHEAST QUARTER OF SECTION 33, TOWNSHIP 23 NORTH, RANGE 13 WEST OF THE 2ND PRINCIPAL MERIDIAN, SITUATED IN VERMILION COUNTY, ILLINOIS

PIN 02-33-400-001

Lease 028

IL-HOO-028

Donna J Mason, Trustee of the Donna J. Mason Revocable Trust, Life Estate
John C. Mason, Jr., Trustee of the John C. Mason Jr. Revocable Trust, Life Estate
John Charles Mason, Remainderman, an undivided ¼ interest
Jeffrey Cole Mason, Remainderman, an undivided ¼ interest
Michael Lewis Mason, Remainderman, an undivided ¼ interest
Steven Christopher Mason, Remainderman, an undivided ¼ interest

THE SOUTH HALF OF THE NORTHEAST QUARTER OF SECTION 8, TOWNSHIP 22 NORTH, RANGE 12 WEST OF THE PRINCIPAL MERIDIAN, VERMILION COUNTY, ILLINOIS, CONTAINING 80 ACRES, MORE OR LESS

PIN 08-08-200-003

Lease 029

IL-HOO-029

DocsFarms LLC

PARCEL 1

THE SOUTHWEST QUARTER OF SECTION 4, TOWNSHIP 22 NORTH, RANGE 12 WEST OF THE SECOND PRINCIPAL MERIDIAN, VERMILION COUNTY, ILLINOIS

SAVE AND EXCEPT

BEGINNING AT THE NORTHWEST CORNER OF SAID SOUTHWEST QUARTER, THENCE EAST 93 RODS AND 23 LINKS, THENCE SOUTH 70 RODS AND 12 LINKS, THENCE WEST 93 RODS AND 23 LINKS, THENCE NORTH TO THE PLACE OF BEGINNING

ALSO SAVE AND EXCEPT

THE NORTH HALF OF THE NORTHEAST QUARTER OF THE SOUTHWEST QUARTER OF SAID SECTION 4, TOWNSHIP 22 NORTH, RANGE 12 WEST OF THE SECOND PRINCIPAL MERIDIAN, VERMILION COUNTY, ILLINOIS

PIN 08-04-300-002

PARCEL 2

THE SOUTHEAST QUARTER OF THE SOUTHWEST QUARTER OF SECTION 5, AND THE SOUTH HALF OF THE SOUTHEAST QUARTER OF SECTION 5, TOWNSHIP 22 NORTH, RANGE 12 WEST OF THE SECOND PRINCIPAL MERIDIAN, VERMILION COUNTY, ILLINOIS

PIN 08-05-400-002

Lease 030

IL-HOO-030

William M. Blair, Jr., Trustee of the Blair Siblings Trust

PARCEL 1

THE NORTH THREE QUARTER OF THE NORTHEAST QUARTER OF SECTION 3, TOWNSHIP 22 NORTH, RANGE 13 WEST OF THE SECOND PRINCIPAL MERIDIAN, VERMILION COUNTY, ILLINOIS

PIN 07-03-200-001

PARCEL 2

THE NORTH HALF OF THE SOUTHEAST QUARTER OF SECTION 3, TOWNSHIP 22 NORTH, RANGE 13 WEST OF THE SECOND PRINCIPAL MERIDIAN, VERMILION COUNTY, ILLINOIS

PIN 07-03-400-001

PARCEL 3

THE SOUTH ONE QUARTER OF THE NORTHEAST QUARTER OF SECTION 3,
TOWNSHIP 22 NORTH, RANGE 13 WEST OF THE SECOND PRINCIPAL MERIDIAN,
VERMILION COUNTY, ILLINOIS

PIN 07-03-200-002

Lease 031
IL-HOO-031
Olson Acres, LLC

PARCEL 1

THE EAST HALF OF THE NORTHEAST QUARTER OF SECTION 4, TOWNSHIP 22
NORTH, RANGE 12 WEST OF THE SECOND PRINCIPAL MERIDIAN, VERMILION
COUNTY, ILLINOIS

PIN 08-04-200-001

PARCEL 2

THE WEST HALF OF THE NORTHEAST QUARTER OF SECTION 4, TOWNSHIP 22
NORTH, RANGE 12 WEST OF THE SECOND PRINCIPAL MERIDIAN, VERMILION
COUNTY, ILLINOIS

PIN 08-04-200-002

Lease 032
IL-HOO-032
The Gernand Family Limited Partnership

PARCEL 1

THE SOUTHEAST QUARTER OF THE NORTHEAST QUARTER OF SECTION 7,
TOWNSHIP 22 NORTH, RANGE 12 WEST OF THE SECOND PRINCIPAL MERIDIAN,
VERMILION COUNTY, ILLINOIS

PIN 08-07-200-003

PARCEL 2

THE NORTHEAST QUARTER OF THE NORTHEAST QUARTER OF SECTION 7, TOWNSHIP 22 NORTH, RANGE 12 WEST OF THE SECOND PRINCIPAL MERIDIAN, VERMILION COUNTY, ILLINOIS

PIN 08-07-200-002

PARCEL 3

PART OF THE NORTHEAST QUARTER AND PART OF THE NORTHWEST QUARTER OF SECTION 7, TOWNSHIP 22 NORTH, RANGE 12 WEST OF THE SECOND PRINCIPAL MERIDIAN, VERMILION COUNTY, ILLINOIS, DESCRIBED AS FOLLOWS:

THE EAST HALF OF THE FOLLOWING DESCRIBED TRACT OF LAND:

THE WEST HALF OF THE NORTHEAST QUARTER OF SECTION 7 AND ALSO 35 ACRES OFF OF THE EAST SIDE OF THE NORTHWEST QUARTER OF SECTION 7, TOWNSHIP 22 NORTH, RANGE 12 WEST OF THE SECOND PRINCIPAL MERIDIAN, VERMILION COUNTY, ILLINOIS

SAVE AND EXCEPT:

PART OF THE NORTHEAST QUARTER OF SECTION 7, TOWNSHIP 22 NORTH, RANGE 12 WEST OF THE SECOND PRINCIPAL MERIDIAN, VERMILION COUNTY, ILLINOIS, DESCRIBED AS FOLLOWS:

BEGINNING ON THE SOUTH LINE OF THE NORTHEAST QUARTER OF SAID SECTION, A DISTANCE OF 1,659.00 FEET WEST OF THE SOUTHEAST CORNER OF SAID NORTHEAST QUARTER, THENCE WEST 275.000 FEET ON SAID SOUTH LINE, THENCE DEFLECTING 88 DEGREES 10.0 MINUTES TO THE RIGHT 448.50 FEET, THENCE EAST 275 FEET PARALLEL WITH SAID SOUTH LINE AND THENCE SOUTHERLY 448.50 FEET TO THE POINT OF BEGINNING, HAVING PIN 08-07-200-006-021 WITH A COMMON ADDRESS OF 3550 NORTH ROAD WEST OF 1090 EAST ROAD IN THE WEST PART OF ROSS TOWNSHIP, VERMILION COUNTY, ILLINOIS, CONTAINING 54.67 ACRES, MORE OR LESS

ALSO SAVE AND EXCEPT

PART OF THE NORTHEAST QUARTER OF SECTION 7, TOWNSHIP 22 NORTH, RANGE 12 WEST OF THE SECOND PRINCIPAL MERIDIAN, VERMILION COUNTY, ILLINOIS, DESCRIBED AS FOLLOWS:

THE HOUSE SITE COMMON ADDRESS AS 3550 NORTH ROAD WEST OF 1090 EAST ROAD WEST IN ROSS TOWNSHIP, VERMILION COUNTY, ILLINOIS

PIN 08-07-200-006

Lease 033

IL-HOO-033

Philip D. Duncan and Sondra M. Duncan

THE NORTHWEST QUARTER OF SECTION 11, TOWNSHIP 22 NORTH, RANGE 13 WEST OF THE SECOND PRINCIPAL MERIDIAN, VERMILION COUNTY, ILLINOIS

SAVE AND EXCEPT

A PARCEL OF LAND CONVEYED TO THE STATE OF ILLINOIS BY DEED DATED APRIL 30, 1930, RECORDED MARCH 30, 1931, IN BOOK 389 PAGE 105, AS DOCUMENT NO. 345824, AND BEING MORE PARTICULARLY DESCRIBED AS FOLLOWS:

BEGINNING AT "A" A STONE AT THE NORTHWEST CORNER OF THE NORTHWEST QUARTER OF SECTION 11, TOWNSHIP 22 NORTH, RANGE 13 WEST OF THE SECOND PRINCIPAL MERIDIAN, THENCE EAST 30 FEET TO "B" THENCE SOUTH 2620 FEET TO "C" THENCE WEST 30 FEET WEST TO "D" THENCE NORTH 2620 FEET TO THE POINT OF BEGINNING "A" EXCEPT THAT PORTION LYING WITH THE PRESENT HIGHWAY

AND FURTHER SAVE AND EXCEPT

A PARCEL OF LAND CONVEYED TO THE STATE OF ILLINOIS BY DEED DATED DECEMBER 26, 1933, RECORDED JANUARY 25, 1934, IN BOOK 395, PAGE 257, AS DOCUMENT NO. 366309, AND BEING MORE PARTICULARLY DESCRIBED AS FOLLOWS:

FROM THE POINT OF BEGINNING "A" WHICH IS IN THE SOUTHWEST CORNER OF THE NORTHWEST QUARTER OF SECTION 1, TOWNSHIP 22 NORTH, RANGE 13 WEST OF THE SECOND PRINCIPAL MERIDIAN, THENCE NORTHERLY 30 FEET TO POINT "B" THENCE EASTERLY 2660 FEET TO POINT "C" THENCE SOUTHERLY 30 FEET TO POINT "D" THENCE WESTERLY 2660 FEET TO THE POINT OF BEGINNING, "A" EXCEPT THAT PORTION LYING WITHIN THE LIMITS OF THE PRESENT HIGHWAY

ALL OF THE ABOVE DESCRIBED TRACT OF LAND LIES IN THE SOUTHWEST QUARTER OF THE NORTHWEST QUARTER OF SECTION 11, TOWNSHIP 22 NORTH, RANGE 13 WEST OF THE SECOND PRINCIPAL MERIDIAN, VERMILION COUNTY, ILLINOIS

PIN 07-11-100-001

**Lease 034
IL-HOO-034
Randie Orr and Tamara Orr**

PARCEL 1

THE EAST HALF OF THE NORTHEAST QUARTER OF SECTION 35, TOWNSHIP 23 NORTH, RANGE 13 WEST OF THE SECOND PRINCIPAL MERIDIAN, VERMILION COUNTY, ILLINOIS

SAVE AND EXCEPT:

BEGINNING ON THE NORTH LINE OF THE NORTHEAST QUARTER OF SECTION 35, TOWNSHIP 23 NORTH OF THE BASE LINE, RANGE 13 WEST OF THE 2ND PRINCIPAL MERIDIAN A DISTANCE OF 1960.0 FEET EAST OF THE NORTHWEST CORNER OF SAID NORTHEAST QUARTER; THENCE EAST 375.5 FEET ON SAID NORTH LINE; THENCE SOUTHERLY 290.0 FEET AT RIGHT ANGLES; THENCE WEST 375.5 FEET PARALLEL WITH SAID NORTH LINE; AND THENCE NORTHERLY 290.0 FEET TO THE PLACE OF BEGINNING; ENCOMPASSING 2.500 ACRES IN THE EAST HALF OF SAID NORTHEAST QUARTER

PIN 02-35-200-004

PARCEL 2

THE EAST 29 ACRES OF THE NORTHWEST QUARTER OF SECTION 2, TOWNSHIP 22 NORTH, RANGE 13 WEST OF THE SECOND PRINCIPAL MERIDIAN, VERMILION COUNTY, ILLINOIS

PIN 07-02-100-004

PARCEL 3

A PARCEL OF LAND DESCRIBED AS FOLLOWS:

BEGINNING AT THE NORTHEAST CORNER OF SECTION 2, TOWNSHIP 22 NORTH, RANGE 13 WEST OF THE SECOND PRINCIPAL MERIDIAN, THENCE WEST 160 RODS TO THE NORTHWEST CORNER OF THE NORTHEAST QUARTER OF SAID SECTION 2, THENCE SOUTH 107 RODS, THENCE EAST 60 RODS, THENCE NORTH 11 RODS, THENCE EAST 100 RODS TO THE EAST LINE OF SAID SECTION 2, THENCE NORTH ON THE SECTION LINE 96 RODS TO THE PLACE OF BEGINNING

SAVE AND EXCEPT A STRIP OF LAND 1 ½ RODS IN WIDTH OFF THE WEST SIDE OF THE NORTHEAST QUARTER OF SECTION 2, TOWNSHIP 22 NORTH, RANGE 13 WEST OF THE SECOND PRINCIPAL MERIDIAN, VERMILION COUNTY, ILLINOIS

PIN 07-02-200-001

Lease 035

IL-HOO-035

Lorraine M. Tobeck, Trustee of the Lorraine M. Tobeck Trust and the Raymond H. Tobeck Trust

THE WEST FRACTIONAL HALF OF SECTION 3, TOWNSHIP 22 NORTH, RANGE 13 WEST OF THE SECOND PRINCIPAL MERIDIAN, VERMILION COUNTY, ILLINOIS

SAVE AND EXCEPT

THE EAST 19 ACRES OFF THE SOUTHEAST QUARTER OF THE SOUTHWEST QUARTER OF SAID SECTION 3 SITUATED IN VERMILION COUNTY, ILLINOIS

ALSO SAVE AND EXCEPT

PART OF THE SOUTHWEST QUARTER OF SECTION 3, TOWNSHIP 22 NORTH, RANGE 13 WEST OF THE SECOND PRINCIPAL MERIDIAN, VERMILION COUNTY, ILLINOIS, DESCRIBED AS FOLLOWS:

BEGINNING ON THE SOUTH LINE OF THE SOUTHWEST QUARTER OF SAID SECTION 3, A DISTANCE OF 627.0 FEET WEST OF THE SOUTHEAST CORNER OF SAID SOUTHWEST QUARTER; THENCE NORTH 90 DEGREES 00.0 MINUTES WEST ALONG SAID SOUTH LINE 1724.8 FEET; THENCE NORTHEASTERLY AND EASTERLY THE FOLLOWING COURSES ALONG THE CENTER LINE OF A DRAINAGE DITCH; NORTH 60 DEGREES 26.65 MINUTES EAST 12.5 FEET; THENCE NORTH 44 DEGREES 11.75 MINUTES EAST 20.8 FEET; THENCE NORTH 35 DEGREES 29.9 MINUTES EAST 106.6 FEET; THENCE NORTH 34 DEGREES 31.2 MINUTES EAST 205.5 FEET; THENCE NORTH 32 DEGREES 53.55 MINUTES EAST 327.4 FEET; THENCE NORTH 51 DEGREES 13.55 MINUTES EAST 57.7 FEET; THENCE NORTH 75 DEGREES 55.8 MINUTES EAST 59.2 FEET; THENCE NORTH 88 DEGREES 51.55 MINUTES EAST 54.6 FEET; THENCE SOUTH 67 DEGREES 49.2 MINUTES EAST 37.4 FEET; THENCE SOUTH 64 DEGREES 57.4 MINUTES EAST 131.7 FEET; THENCE SOUTH 68 DEGREES 04.2 MINUTES EAST 51.2 FEET; THENCE SOUTH 69 DEGREES 50.4 MINUTES EAST 56.8 FEET; THENCE SOUTH 81 DEGREES 11.4 MINUTES EAST 166.5 FEET; THENCE SOUTH 88 DEGREES 14.15 MINUTES EAST 250.8 FEET; THENCE NORTH 81 DEGREES 09.35 MINUTES EAST 122.1 FEET; THENCE NORTH 76 DEGREES 06.35 MINUTES EAST 104.1 FEET; THENCE SOUTH 71 DEGREES 49.7 MINUTES EAST 41.2 FEET; THENCE SOUTH 53 DEGREES 44.3 MINUTES EAST 139.2 FEET; THENCE SOUTH 59 DEGREES 50.5 MINUTES EAST 70.2

FEET; AND THENCE SOUTH 69 DEGREES 33.6 MINUTES EAST 95.0 FEET; AND THENCE SOUTH 0 DEGREES 14.85 MINUTES EAST PARALLEL WITH THE EAST LINE OF SAID SOUTHWEST QUARTER 342.0 FEET TO THE PLACE OF BEGINNING; ENCOMPASSING 17.487 ACRES MORE OR LESS, SITUATED IN VERMILION COUNTY, ILLINOIS

PINS 07-03-100-001 AND 07-03-300-002

Lease 036

IL-HOO-036

Robert Totheroh, Trustee of the Louise Totheroh Marital Trust and

Robert Totheroh, Trustee of the Totheroh Family Trust, an undivided 2/8 interest

Robert Totheroh, an undivided 2/8

Lillian L. Totheroh, an undivided 2/8 interest

Lillian L. Totheroh, Life Estate, an undivided 2/8

Gerald R. Totheroh, Timothy F. Totheroh, Sandra K. Satterwhite and Debra A. Kinnett, an undivided 2/8 interest, Remainderman

PARCEL 1

THE SOUTH 59 ACRES OF THE WEST HALF OF THE SOUTHEAST QUARTER OF SECTION 6, TOWNSHIP 22 NORTH, RANGE 12 WEST OF THE SECOND PRINCIPAL MERIDIAN, VERMILION COUNTY, ILLINOIS

THE SOUTH 21 ACRES OF THE EAST HALF OF THE SOUTHEAST QUARTER OF SECTION 6, TOWNSHIP 22 NORTH, RANGE 12 WEST OF THE SECOND PRINCIPAL MERIDIAN, VERMILION COUNTY, ILLINOIS

PIN 08-06-400-002

PARCEL 2

THE EAST 30 ACRES OF THE SOUTH 50 ACRES OF THE SOUTHWEST QUARTER OF SECTION 6, TOWNSHIP 22 NORTH, RANGE 12 WEST OF THE SECOND PRINCIPAL MERIDIAN, VERMILION COUNTY, ILLINOIS

PIN 08-06-300-004

PIN 08-06-300-005

Lease 037

IL-HOO-037

Russell T. Williams, Trustee of the Russell Williams Trust and of the Maxine Williams Trust

THE SOUTHEAST QUARTER OF THE SOUTHWEST QUARTER AND THE SOUTHWEST QUARTER OF THE SOUTHEAST QUARTER OF SECTION 36, TOWNSHIP 23 NORTH, RANGE 13 WEST OF THE 2ND PRINCIPAL MERIDIAN;

SAVE AND EXCEPT: BEGINNING AT THE SOUTHEAST CORNER OF THE SOUTHWEST QUARTER OF THE SOUTHEAST QUARTER OF SAID SECTION 36; THENCE WEST 747 FEET; THENCE NORTH 478 FEET; THENCE EAST 153 FEET; THENCE NORTH TO THE NORTH LINE OF THE SOUTH HALF OF THE SOUTHEAST QUARTER OF SAID SECTION 36; THENCE EAST 594 FEET; THENCE SOUTH TO THE PLACE OF BEGINNING;

ALSO SAVE AND EXCEPT:

BEGINNING AT A POINT 747 FEET WEST AND 478 FEET NORTH OF THE SOUTHEAST CORNER OF THE SOUTHWEST QUARTER OF THE SOUTHEAST QUARTER OF SAID SECTION 36; THENCE EAST 153 FEET; THENCE NORTH TO THE NORTH LINE OF THE SOUTH HALF OF THE SOUTHEAST QUARTER OF SAID SECTION 36; THENCE WEST 153 FEET; THENCE SOUTH TO THE PLACE OF BEGINNING;

ALSO SAVE AND EXCEPT:

PART OF THE SOUTHWEST QUARTER OF THE SOUTHEAST QUARTER OF SECTION 36, TOWNSHIP 23 NORTH, RANGE 13 WEST OF THE 2ND PRINCIPAL MERIDIAN, DESCRIBED AS: BEGINNING AT THE SOUTHEAST CORNER OF THE SOUTHWEST QUARTER OF THE SOUTHEAST QUARTER OF SECTION 36; TOWNSHIP 23 NORTH, RANGE 13 WEST OF THE 2ND PRINCIPAL MERIDIAN; THENCE WEST 747 FEET; THENCE NORTH 478 FEET; THENCE EAST 153 FEET; THENCE NORTH TO THE NORTH LINE OF THE SOUTH HALF OF THE SOUTHEAST QUARTER OF SECTION 36, TOWNSHIP 23 NORTH, RANGE 13 WEST OF THE 2ND PRINCIPAL MERIDIAN; THENCE EAST 594 FEET; THENCE SOUTH TO THE PLACE OF BEGINNING, SITUATED IN VERMILION COUNTY, ILLINOIS

PIN 02-36-300-003

Lease 038
IL-HOO-038
Scott Willard and Melinda Willard

THE SOUTH HALF OF THE SOUTHWEST QUARTER OF SECTION 2, TOWNSHIP 22 NORTH, RANGE 13 WEST OF THE 2ND PRINCIPAL MERIDIAN, VERMILION COUNTY, ILLINOIS

PIN 07-02-300-002

Lease 039
IL-HOO-039
Skip Betka and Melissa Betka

THE SOUTH HALF OF THE SOUTHWEST QUARTER OF SECTION 33, TOWNSHIP 23 NORTH, RANGE 13 WEST OF THE 2ND PRINCIPAL MERIDIAN SITUATED IN VERMILION COUNTY, ILLINOIS

PIN 02-33-300-002

Lease 040
IL-HOO-040
Jean E. Stewart , Trustee of the Stewart Family Trust

PARCEL 1

THE NORTH HALF OF THE NORTH HALF OF THE NORTHWEST QUARTER OF SECTION 12, TOWNSHIP 22 NORTH, RANGE 13 WEST OF THE SECOND PRINCIPAL MERIDIAN, VERMILION COUNTY, ILLINOIS

PIN 07-12-100-003

PARCEL 2

THE SOUTH HALF OF THE NORTHWEST QUARTER OF SECTION 12, TOWNSHIP 22 NORTH, RANGE 13 WEST OF THE SECOND PRINCIPAL MERIDIAN, VERMILION COUNTY, ILLINOIS

SAVE AND EXCEPT

BEGINNING ON THE SOUTH LINE OF SAID NORTHWEST QUARTER OF SAID SECTION 12, 925.4 FEET WEST OF THE CENTER OF SAID SECTION, THENCE WEST 438.6 FEET ON SAID SOUTH LINE, THENCE NORTH 89 DEGREES 15 MINUTES TO THE RIGHT 1346.7 FEET, THENCE 91 DEGREES 13 MINUTES TO THE RIGHT 431.5 FEET, THENCE SOUTHERLY 1343.5 FEET TO THE PLACE OF BEGINNING

ALSO SAVE AND EXCEPT

THAT PART CONVEYED TO THE STATE OF ILLINOIS BY RIGHT OF WAY AGREEMENT DATED OCTOBER 20, 1933 AND RECORDED JANUARY 25, 1934 IN DEED RECORD 399, PAGE 269, AS DOCUMENT NO. 366305, VERMILION COUNTY, ILLINOIS

CONTAINING 66.6 ACRES, MORE OR LESS

PIN 07-12-100-001

Lease 041
IL-HOO-041
Mann Brothers, Inc.

PARCEL 1

NORTHWEST QUARTER OF SECTION 8, TOWNSHIP 22 NORTH, RANGE 12 WEST OF THE 2ND PRINCIPAL MERIDIAN, VERMILION COUNTY, ILLINOIS

PIN 08-08-100-001

PARCEL 2

WEST HALF OF THE SOUTHWEST QUARTER OF SECTION 5, TOWNSHIP 22 NORTH, RANGE 12 WEST OF THE 2ND PRINCIPAL MERIDIAN, VERMILION COUNTY, ILLINOIS

PIN 08-05-300-001

Lease 042
IL-HOO-042
Norma Jean Smith, Trustee of the Norma J. Smith Trust

PART OF THE SOUTHWEST QUARTER OF SECTION 3, TOWNSHIP 22 NORTH, RANGE 13 WEST OF THE 2ND P.M., IN VERMILION COUNTY, ILLINOIS, DESCRIBED AS FOLLOWS:

BEGINNING ON THE SOUTH LINE OF THE SOUTHWEST QUARTER OF SAID SECTION 3, A DISTANCE OF 627.0 FEET WEST OF THE SOUTHEAST CORNER OF SAID SOUTHWEST QUARTER; THENCE NORTH 90 DEGREES 00.0 MINUTES WEST ALONG SAID SOUTH LINE 1724.8 FEET; THENCE NORTHEASTERLY AND EASTERLY THE FOLLOWING COURSES ALONG THE CENTER LINE OF A DRAINAGE DITCH; NORTH 60 DEGREES 26.65 MINUTES EAST 12.5 FEET; THENCE NORTH 44 DEGREES 11.75 MINUTES EAST 20.8 FEET; THENCE NORTH 35 DEGREES 29.9 MINUTES EAST 106.6 FEET; THENCE NORTH 34 DEGREES 31.2 MINUTES EAST 205.5 FEET; THENCE NORTH 32 DEGREES 53.55 MINUTES EAST 327.4 FEET; THENCE NORTH 51 DEGREES 13.55 MINUTES EAST 57.7 FEET; THENCE NORTH 75 DEGREES 55.8 MINUTES EAST 59.2 FEET; THENCE NORTH 88 DEGREES 51.55 MINUTES EAST 54.6 FEET; THENCE SOUTH 67 DEGREES 49.2 MINUTES EAST 37.4 FEET; THENCE SOUTH 64 DEGREES 57.4

MINUTES EAST 131.7 FEET; THENCE SOUTH 68 DEGREES 04.2 MINUTES EAST 51.2 FEET; THENCE SOUTH 69 DEGREES 50.4 MINUTES EAST 56.8 FEET; THENCE SOUTH 81 DEGREES 11.4 MINUTES EAST 166.5 FEET; THENCE SOUTH 88 DEGREES 14.15 MINUTES EAST 250.8 FEET; THENCE NORTH 81 DEGREES 09.35 MINUTES EAST 122.1 FEET; THENCE NORTH 76 DEGREES 06.35 MINUTES EAST 104.1 FEET; THENCE SOUTH 71 DEGREES 49.7 MINUTES EAST 41.2 FEET; THENCE SOUTH 53 DEGREES 44.3 MINUTES EAST 139.2 FEET; THENCE SOUTH 59 DEGREES 50.5 MINUTES EAST 70.2 FEET; AND THENCE SOUTH 69 DEGREES 33.6 MINUTES EAST 95.0 FEET; AND THENCE SOUTH 0 DEGREES 14.85 MINUTES EAST PARALLEL WITH THE EAST LINE OF SAID SOUTHWEST QUARTER 342.0 FEET TO THE PLACE OF BEGINNING; ENCOMPASSING 17.487 ACRES MORE OR LESS, SITUATED IN VERMILION COUNTY, ILLINOIS.

PIN 07-03-300-003

Lease 043
IL-HOO-043
Charles E. Maxwell

THE EAST HALF OF THE NORTHWEST QUARTER OF SECTION 4, TOWNSHIP 22 NORTH, RANGE 12 WEST OF THE 2ND PRINCIPAL MERIDIAN, VERMILION COUNTY, ILLINOIS

PIN 08-04-100-002

Lease 044
IL-HOO-044
DocsFarms LLC

THE NORTHWEST QUARTER OF SECTION 9, TOWNSHIP 22 NORTH, RANGE 12 WEST OF THE SECOND PRINCIPAL MERIDIAN, VERMILION COUNTY, ILLINOIS

PIN 08-09-100-001

Lease 045
IL-HOO-045
Donna J. Mason, Trustee of the Donna J. Mason Revocable Trust
John C. Mason, Jr., Trustee of the John C. Mason, Jr. Revocable Trust

A PART OF THE NORTHEAST QUARTER OF SECTION 8, TOWNSHIP 22 NORTH, RANGE 12 WEST OF THE SECOND PRINCIPAL MERIDIAN, VERMILION COUNTY, ILLINOIS, DESCRIBED AS FOLLOWS:

BEGINNING AT A POINT 1332 FEET SOUTH OF THE NORTHEAST CORNER OF THE NORTHEAST QUARTER OF SECTION 8, TOWNSHIP 22 NORTH, RANGE 12 WEST OF THE SECOND PRINCIPAL MERIDIAN; THENCE WEST 2648 FEET, THENCE NORTH 444 FEET, THENCE EAST 2641 FEET, THENCE SOUTH 440 FEET TO THE PLACE OF BEGINNING, BEING THE SOUTH 26.88 ACRES OF THE NORTH ONE HALF OF THE NORTHEAST QUARTER OF SAID SECTION 8, TOWNSHIP 22 NORTH, RANGE 12 WEST OF THE 2ND PRINCIPAL MERIDIAN, VERMILION COUNTY, ILLINOIS

PIN: 08-08-200-002

Lease 046
INTENTIONALLY DELETED

Lease 047
IL-HOO-047
Charles E. Maxwell

PARCEL 1

THE EAST HALF OF THE SOUTHEAST QUARTER OF THE SOUTHEAST QUARTER AND THE EAST HALF OF THE WEST HALF OF THE SOUTHEAST QUARTER OF THE SOUTHEAST QUARTER OF SECTION 31, TOWNSHIP 23 NORTH, RANGE 12 WEST OF THE SECOND PRINCIPAL MERIDIAN, VERMILION COUNTY, ILLINOIS

PIN 03-31-400-004

PARCEL 2

THE EAST HALF OF THE SOUTHWEST QUARTER OF SECTION 32, TOWNSHIP 23 NORTH, RANGE 12 WEST OF THE SECOND PRINCIPAL MERIDIAN, VERMILION COUNTY, ILLINOIS

PIN 03-32-300-003

PARCEL 3

THE EAST HALF OF THE WEST HALF OF THE SOUTHWEST QUARTER OF SECTION 32,
TOWNSHIP 23 NORTH, RANGE 12 WEST OF THE SECOND PRINCIPAL MERIDIAN,
VERMILION COUNTY, ILLINOIS

PIN 03-32-300-002

PARCEL 4

THE WEST HALF OF THE SOUTHWEST QUARTER OF THE SOUTHWEST QUARTER OF
SECTION 32, TOWNSHIP 23 NORTH, RANGE 12 WEST OF THE SECOND PRINCIPAL
MERIDIAN, VERMILION COUNTY, ILLINOIS

PIN 03-32-300-004

PARCEL 5

THE SOUTHEAST QUARTER OF THE NORTHWEST QUARTER OF SECTION 32,
TOWNSHIP 23 NORTH, RANGE 12 WEST OF THE SECOND PRINCIPAL MERIDIAN,
VERMILION COUNTY, ILLINOIS

PIN 03-32-100-005

PARCEL 6

THE EAST HALF OF THE SOUTHWEST QUARTER OF THE NORTHWEST QUARTER OF
SECTION 32, TOWNSHIP 23 NORTH, RANGE 12 WEST OF THE SECOND PRINCIPAL
MERIDIAN, VERMILION COUNTY, ILLINOIS

PIN 03-32-100-004

Lease 048
INTENTIONALLY DELETED

Lease 049
IL-HOO-049
Robert L. Alexander, Trustee of the Robert Alexander Revocable Living Trust

THE NORTHWEST QUARTER OF THE SOUTHWEST QUARTER OF SECTION 11,
TOWNSHIP 22 NORTH, RANGE 13 WEST OF THE SECOND PRINCIPAL MERIDIAN,
VERMILION COUNTY, ILLINOIS

PIN 07-11-300-001

Lease 050
IL-HOO-050
Eugene Smith, Trustee of the Eugene Smith Trust
Norma J. Smith, Trustee of the Norma Smith Trust

PARCEL 1

THE NORTHWEST QUARTER OF SECTION 10, TOWNSHIP 22 NORTH, RANGE 13 WEST OF THE SECOND PRINCIPAL MERIDIAN, VERMILION COUNTY, ILLINOIS

SAVE AND EXCEPT A PARCEL OF LAND CONVEYED TO GARY DEAN SMITH IN WARRANTY DEED DATED APRIL 7, 1975, RECORDED APRIL 8, 1975, IN BOOK 876, PAGE 383, AS DOCUMENT NO. 880163, OFFICIAL PUBLIC RECORDS, VERMILION COUNTY, ILLINOIS, AND MORE PARTICULARLY DESCRIBED AS FOLLOWS:

THE WEST 150 FEET OF EVEN WIDTH OFF THE EAST 1613.50 FEET OF EVEN WIDTH OF THE SOUTH 365 FEET OF EVEN WIDTH OF THE NORTHWEST QUARTER OF SECTION 10, TOWNSHIP 22 NORTH, RANGE 13 WEST OF THE SECOND PRINCIPAL MERIDIAN, VERMILION COUNTY, ILLINOIS

AND SAVE AND EXCEPT A PARCEL OF LAND CONVEYED TO STEPHEN R. TORBET AND DIANA L. TORBET, IN WARRANTY DEED DATED JANUARY 3, 1977, RECORDED JANUARY 9, 1977, IN BOOK 912, PAGE 807, AS DOCUMENT NO. 906466, OFFICIAL PUBLIC RECORDS, VERMILION COUNTY, ILLINOIS, AND MORE PARTICULARLY DESCRIBED AS FOLLOWS:

THE WEST 325 FEET OF EVEN WIDTH OF THE EAST 1613.5 FEET OF EVEN WIDTH OF THE SOUTH 390 FEET OF THE NORTHWEST QUARTER OF SECTION 10, TOWNSHIP 22 NORTH, RANGE 13 WEST OF THE SECOND PRINCIPAL MERIDIAN, VERMILION COUNTY, ILLINOIS

SUBJECT TO THE RIGHT OF THE PUBLIC IN THE PUBLIC HIGHWAY KNOWN AS STATE AID ROUTE 14, ROW DEEDED TO VERMILION COUNTY, ILLINOIS, EXCLUDING THEREFROM THE WEST 150 FEET OF EVEN WIDTH OFF THE EAST 1613.50 FEET OF EVEN WIDTH OF THE SOUTH 365 FEET OF EVEN WIDTH OF THE NORTHWEST QUARTER OF SECTION 10, TOWNSHIP 22 NORTH, RANGE 13 WEST OF THE SECOND PRINCIPAL MERIDIAN, VERMILION COUNTY, ILLINOIS

SAVE AND EXCEPT A PARCEL OF LAND CONVEYED TO STEPHEN R. TORBET AND DIANE L. TORBET IN EXECUTOR'S DEED DATED JANUARY 3, 1977, RECORDED IN BOOK 912, PAGE 808, OFFICIAL PUBLIC RECORDS, VERMILION COUNTY, ILLINOIS, AND MORE PARTICULARLY DESCRIBED AS FOLLOWS:

THE WEST 150 FEET OF EVEN WIDTH OFF THE EAST 1613.50 FEET OF EVEN WIDTH OF THE SOUTH 365 FEET OF EVEN WIDTH OF THE NORTHWEST QUARTER OF SECTION 10, TOWNSHIP 22 NORTH, RANGE 13 WEST OF THE SECOND PRINCIPAL MERIDIAN, VERMILION COUNTY, ILLINOIS

PIN 07-10-100-001

PARCEL 2

THE NORTHWEST QUARTER OF THE SOUTHEAST QUARTER OF SECTION 9, TOWNSHIP 22 NORTH, RANGE 13 WEST OF THE SECOND PRINCIPAL MERIDIAN, VERMILION COUNTY, ILLINOIS

SAVE AND EXCEPT A PARCEL OF LAND CONVEYED TO THE STATE OF ILLINOIS, DEPARTMENT OF TRANSPORTATION, IN TRUSTEE'S DEED RECORDED MAY 18, 2001, AS DOCUMENT NO. 01-0005400, OFFICIAL PUBLIC RECORDS, VERMILION COUNTY, ILLINOIS, AND MORE PARTICULARLY DESCRIBED AS FOLLOWS:

PART OF THE NORTHWEST QUARTER OF THE SOUTHEAST QUARTER OF SECTION 9, TOWNSHIP 22 NORTH, RANGE 13 WEST OF THE SECOND PRINCIPAL MERIDIAN, VERMILION COUNTY, ILLINOIS, DESCRIBED AS FOLLOWS:

COMMENCING AT THE NORTHEAST CORNER OF THE SOUTHEAST QUARTER OF SAID SECTION 9, THENCE NORTH 89 DEGREES 58 MINUTES 28 SECONDS WEST (BEARINGS ARE ASSUMED) 405.704 METES (1,331.05 FEET) ALONG THE NORTH LINE OF THE NORTHEAST QUARTER OF THE SOUTHEAST QUARTER OF SAID SECTION 9, TO THE NORTHEAST CORNER OF THE NORTHWEST QUARTER OF THE SOUTHEAST QUARTER OF SAID SECTION 9, SAID POINT BEING THE POINT OF BEGINNING, THENCE SOUTH 00 DEGREES 09 MINUTES 58 SECONDS WEST 19.216 METERS (63.04 FEET) ALONG THE EAST LINE OF THE NORTHWEST QUARTER OF THE SOUTHEAST QUARTER OF SAID SECTION 9, THENCE SOUTH 90 DEGREES 00 MINUTES 00 SECONDS WEST 26.130 METERS (85.73 FEET), SAID LINE BEING PARALLEL WITH AND 19.507 METERS (64.00 FEET) SOUTHERLY OF THE CENTERLINE OF FAS 496 (CH 14), THENCE NORTH 00 DEGREES 00 MINUTES 00 SECONDS EAST 19.228 METERS (63.08 FEET), SAID LINE BEING PERPENDICULAR TO THE CENTERLINE OF FAS 496, TO THE NORTH LINE OF THE NORTHWEST QUARTER OF THE SOUTHEAST QUARTER OF SAID SECTION 9, THENCE SOUTH 89 DEGREES 58 MINUTES 28 SECONDS EAST 26.186 METERS (85.91 FEET) ALONG SAID NORTH LINE, TO THE POINT OF BEGINNING, CONTAINING 0.0503 OF A HECTARE (0.124 OF AN ACRE), MORE OR LESS, OF WHICH 0.0391 OF A HECTARE (0.097 OF AN ACRE), MORE OR LESS, IS IN EXISTING PUBLIC RIGHT OF WAY

PIN 07-09-400-006

Lease 051
IL-HOO-051
Raymond D. Willard and Dorothy A. Willard

THE EAST HALF OF SECTION 26, TOWNSHIP 23 NORTH, RANGE 13 WEST OF THE 2ND PRINCIPAL MERIDIAN, VERMILION COUNTY, ILLINOIS

PIN 02-26-200-001

Lease 052
IL-HOO-052
James P. Hatfield and Caryn H. Hatfield

ALL THAT PART OF THE WEST HALF OF LOT 2 OF THE NORTHWEST QUARTER OF SECTION 5, TOWNSHIP 22 NORTH, RANGE 12 WEST OF THE 2ND P.M., VERMILION COUNTY, ILLINOIS, DESCRIBED AS FOLLOWS:

BEGINNING AT THE NORTHWEST CORNER OF SAID SECTION 5; THENCE SOUTH 62 RODS AND 3 FEET; THENCE EAST 79 RODS; THENCE NORTH 62 RODS AND 3 FEET; THENCE WEST 79 RODS TO THE PLACE OF BEGINNING, SITUATED IN VERMILION COUNTY, ILLINOIS

PIN 08-05-100-001

Lease 053
IL-HOO-053
John C. Mason, Trustee of the John C. Mason Trust

THE NORTH HALF OF THE NORTHEAST QUARTER OF THE SOUTHWEST QUARTER OF SECTION 4, TOWNSHIP 22 NORTH, RANGE 12 WEST OF THE 2ND P.M., VERMILION COUNTY, ILLINOIS, CONTAINING 19.86 ACRES MORE OR LESS

SOUTHWEST QUARTER OF THE NORTHWEST QUARTER OF SECTION 4, AND THE NORTHWEST QUARTER OF THE SOUTHWEST QUARTER OF SECTION 4, TOWNSHIP 22 NORTH, RANGE 12 WEST OF THE 2ND P.M., CONTAINING 80 ACRES MORE OR LESS, VERMILION COUNTY, ILLINOIS

PIN 08-04-300-001

Lease 054
IL-HOO-054
Jean E. Stewart, Trustee of the Stewart Family Trust

THE SOUTHWEST QUARTER OF THE SOUTHWEST QUARTER OF SECTION 11,
TOWNSHIP 22 NORTH, RANGE 13 WEST OF THE 2ND PRINCIPAL MERIDIAN,
VERMILION COUNTY, ILLINOIS, CONTAINING 40 ACRES, MORE OR LESS

PIN 07-11-300-003

Lease 055

IL-HOO-055

**Millie A. Justice and James P. Hatfield, Co-Trustees of the Richard L. Hatfield
Irrevocable Living Trust Agreement**

Millie Justice

James P. Hatfield

THE SOUTH HALF OF THE NORTHEAST QUARTER OF SECTION 9, TOWNSHIP 22
NORTH, RANGE 13 WEST OF THE 2ND PRINCIPAL MERIDIAN, VERMILION COUNTY,
ILLINOIS

SAVE AND EXCEPT:

COMMENCING AT THE SOUTHEAST CORNER OF THE NORTHEAST QUARTER OF
SAID SECTION 9; THENCE NORTH 89 DEGREES 58 MINUTES 28 SECONDS WEST
(BEARINGS ARE ASSUMED) 394.890 METERS (1,295.57 FEET) ALONG THE SOUTH LINE
OF THE NORTHEAST QUARTER OF SAID SECTION 9, TO THE POINT OF BEGINNING;
THENCE CONTINUING NORTH 89 DEGREES 58 MINUTES 28 SECONDS WEST ALONG
SAID SOUTH LINE, 54.000 METERS (177.17 FEET); THENCE NORTH 00 DEGREES 00
MINUTES 00 SECONDS EAST 17.341 METERS (56.89 FEET); SAID LINE BEING
PERPENDICULAR TO THE CENTERLINE OF FAS 496 (CH 14); THENCE NORTH 90
DEGREES 00 MINUTES 00 SECONDS EAST 12.000 METERS (39.37 FEET); ALONG A LINE
BEING PARALLEL WITH AND 17.069 METERS (56.00 FEET) NORTHERLY OF THE
CENTERLINE OF FAS 496; THENCE NORTH 69 DEGREES 54 MINUTES 45 SECONDS
EAST 10.648 METERS (34.93 FEET); THENCE NORTH 90 DEGREES 00 MINUTES 00
SECONDS EAST 32.000 METERS (104.99 FEET) ALONG A LINE BEING PARALLEL WITH
AND 20.726 METERS (68.00 FEET) NORTHERLY OF THE CENTERLINE OF FAS 496;
THENCE SOUTH 00 DEGREES 00 MINUTES 00 SECONDS WEST 21.022 METERS (68.97
FEET), TO THE POINT OF BEGINNING, CONTAINING 0.1072 OF A HECTARE (0.265 OF
AN ACRE), MORE OR LESS OF WHICH 0.0838 OF A HECTARE (0.207 OF AN ACRE),
MORE OR LESS, IS IN EXISTING PUBLIC RIGHT OF WAY

PIN 07-09-200-003

THE SOUTHEAST QUARTER OF THE NORTHWEST QUARTER OF SECTION 9,
TOWNSHIP 22 NORTH, RANGE 13 WEST OF THE SECOND PRINCIPAL MERIDIAN,
VERMILION COUNTY, ILLINOIS, CONSISTING OF 39 ACRES, MORE OR LESS

PIN 07-09-100-003

Lease 056
IL-HOO-056

Intentionally not included at this time

Fee Parcel 057
IL-HOO-057
Hoopeston Wind, LLC

SUBSTATION PARCEL

A PART OF THE NORTHWEST QUARTER, TOGETHER WITH A PART OF THE NORTHEAST QUARTER OF SECTION 3, TOWNSHIP 22 NORTH, RANGE 12 WEST OF THE SECOND PRINCIPAL MERIDIAN, VERMILION COUNTY, ILLINOIS, MORE PARTICULARLY DESCRIBED AS FOLLOWS: COMMENCING AT THE SOUTHEAST CORNER OF SAID NORTHWEST QUARTER OF SECTION 3 AND RUNNING; THENCE NORTH 02°39'14" WEST, ALONG THE EAST LINE OF SAID NORTHWEST QUARTER BEING ALSO THE WEST LINE OF SAID NORTHEAST QUARTER, 466.96 FEET, TO THE POINT OF BEGINNING; THENCE SOUTH 89°16'45" WEST, PARALLEL WITH THE SOUTH LINE OF SAID NORTHWEST QUARTER, 466.96 FEET; THENCE NORTH 02°39'14" WEST, PARALLEL WITH THE EAST LINE OF SAID NORTHWEST QUARTER, 419.19 FEET; THENCE NORTH 89°14'49" EAST, PARALLEL WITH SAID SOUTH LINE OF THE NORTHWEST QUARTER, 466.96 FEET, TO A POINT ON SAID EAST LINE OF THE NORTHWEST QUARTER; THENCE NORTH 02°39'14" WEST, ALONG SAID EAST LINE, 332.81 FEET, TO THE NORTHWEST CORNER OF THE SOUTH HALF OF SAID NORTHEAST QUARTER OF SECTION 3; THENCE NORTH 89°03'47" EAST, ALONG THE NORTH LINE OF SAID SOUTH HALF, 30.01 FEET; THENCE SOUTH 02°39'14" WEST, PARALLEL WITH THE WEST LINE OF SAID NORTHEAST QUARTER, 752.39 FEET; AND THENCE SOUTH 89°16'45" WEST, 30.01 FEET, TO THE POINT OF BEGINNING

CONTAINING 218265.11 SQUARE FEET OR 5.01 ACRES OF LAND MORE OR LESS

PIN PART OF 08-03-100-001 AND PART OF 08-03-200-003

Lease 058
IL-HOO-058
Forest W. Peters, Jr. and Mary E. Peters

THE NORTH HALF OF THE SOUTHWEST QUARTER OF SECTION 33, TOWNSHIP 23 NORTH, RANGE 12 WEST OF THE SECOND PRINCIPAL MERIDIAN, VERMILION COUNTY, ILLINOIS

PIN 03-33-300-001

Lease 059

IL-HOO-059

Jean E. Stewart, Trustee of the Stewart Family Trust

PARCEL 1

ALL THAT PART OF THE EAST HALF OF SECTION 15, TOWNSHIP 22 NORTH, RANGE 13 WEST OF THE 2ND PRINCIPAL MERIDIAN, LYING NORTH OF THE CENTER LINE OF DRAINAGE DITCH RUNNING ACROSS SAID LAND, SAID TRACT BEING DESCRIBED AS FOLLOWS:

BEGINNING AT THE NORTHEAST CORNER OF SAID SECTION 15, THENCE SOUTH ALONG THE EAST LINE OF SAID SECTION 2264.65 FEET, THENCE WEST 45 FEET TO THE WEST RIGHT OF WAY LINE OF THE EAST LYNN-POTOMAC ROAD AND THE CENTER OF SAID DRAINAGE DITCH, THENCE IN A SOUTHWESTERLY DIRECTION FOLLOWING THE CENTER LINE OF SAID DRAINAGE DITCH TO A POINT WHERE IT INTERSECTS THE WEST LINE OF THE EAST HALF OF SAID SECTION 15; SAID CENTER LINE OF SAID DITCH BEING MORE CLEARLY DEFINED BY THE MEANDER LINE AS FOLLOWS; FROM THE WEST LINE OF SAID ROAD AND CENTER LINE OF SAID DITCH ABOVE MENTIONED MEASURE THENCE SOUTH 78 DEGREES 55 MINUTES 24 SECONDS WEST 977.15 FEET, THENCE SOUTH 01 DEGREES 28 MINUTES 07 SECONDS WEST 1211.84 FEET; THENCE SOUTH 33 DEGREES 00 MINUTES 25 SECONDS WEST 364.48 FEET, THENCE SOUTH 88 DEGREES 28 MINUTES 29 SECONDS WEST 644.95 FEET, THENCE NORTH 63 DEGREES 43 MINUTES 58 SECONDS WEST 783.94 FEET, THENCE SOUTH 83 DEGREES 34 MINUTES 53 SECONDS WEST 49.2 FEET TO THE WEST LINE OF THE EAST HALF OF SAID SECTION 15; THENCE NORTH 00 DEGREES 09 MINUTES WEST 3660.67 FEET TO THE NORTHWEST CORNER OF THE NORTHEAST QUARTER OF SAID SECTION 15; THENCE SOUTH 89 DEGREES 39 MINUTES 37 SECONDS EAST 2639.8 FEET TO THE PLACE OF BEGINNING; EXCEPT THAT PART CONVEYED TO STATE OF ILLINOIS FOR HIGHWAY PURPOSES AS SHOWN BY DEED RECORDED IN DEED RECORD 389 PAGE 60 OF RECORDS OF VERMILION COUNTY, ILLINOIS, ALSO SUBJECT TO PUBLIC HIGHWAYS, IN VERMILION COUNTY, ILLINOIS

SAVE AND EXCEPT A PARCEL OF LAND CONVEYED TO THE STATE OF ILLINOIS, DEPARTMENT OF TRANSPORTATION IN WARRANTY DEED RECORDED MARCH 20, 1990, AS INSTRUMENT NO. 90-2077, AND MORE PARTICULARLY DESCRIBED AS:

BEGINNING AT THE INTERSECTION OF THE WEST RIGHT OF WAY LINE OF FAS ROUTE 331 (EAST LYNN-POTOMAC ROAD) AND THE CENTER OF SAID DRAINAGE DITCH; THENCE SOUTHWESTERLY ALONG SAID DRAINAGE DITCH CENTERLINE FOR 106.34 FEET; THENCE NORTH 1 DEGREE 10 MINUTES 50 SECONDS WEST FOR 29.20 FEET ALONG A LINE LYING 156 FEET WEST OF AND PARALLEL WITH THE PROPOSED CENTERLINE OF FAS ROUTE 331; THENCE NORTH 51 DEGREES 56 MINUTES 58 SECONDS EAST FOR 100.00 FEET; THENCE NORTH 1 DEGREE 10 MINUTES 50 SECONDS WEST FOR 1,600.00 FEET; THENCE NORTH 88 DEGREES 49 MINUTES 10 SECONDS EAST FOR 25.00 FEET; THENCE SOUTH 1 DEGREE 10 MINUTES 50 SECONDS EAST FOR 1,672.40 FEET ALONG A LINE LYING 45 FEET WEST OF AND PARALLEL WITH THE EXISTING CENTERLINE OF FAS ROUTE 331 TO THE PLACE OF BEGINNING, CONTAINING 1.058 ACRES, MORE OR LESS

PIN 07-15-200-001

PIN 07-15-400-001

PARCEL 2

THE NORTHWEST QUARTER OF SECTION 14, TOWNSHIP 22 NORTH, RANGE 13 WEST OF THE 2ND PRINCIPAL MERIDIAN, VERMILION COUNTY, ILLINOIS

SAVE AND EXCEPT A PARCEL OF LAND CONVEYED TO THE STATE OF ILLINOIS, DEPARTMENT OF TRANSPORTATION, IN TRUSTEE'S DEED DOCUMENT 90-2827, OFFICIAL PUBLIC RECORDS, VERMILION COUNTY, ILLINOIS, AND DESCRIBED AS FOLLOWS:

SAID SAVE AND EXCEPT PARCEL IS MORE PARTICULARLY DESCRIBED AS FOLLOWS:

BEGINNING AT THE INTERSECTION OF THE EXISTING EAST RIGHT OF WAY LINE OF FAS ROUTE 331 (SA ROUTE 10) AND THE NORTH LINE OF THE ABOVE DESCRIBED PROPERTY; THENCE NORTH 89 DEGREES 33 MINUTES 23 SECONDS EAST FOR 15.00 FEET ALONG SAID NORTH LINE; THENCE SOUTH 1 DEGREE 10 MINUTES 50 SECONDS EAST FOR 365.00 FEET ALONG A LINE LYING 39 FEET EAST OF AND PARALLEL WITH THE PROPOSED CENTERLINE OF FAS ROUTE 331; THENCE SOUTH 89 DEGREES 33 MINUTES 23 SECONDS WEST FOR 15.00 FEET ALONG THE SOUTH LINE OF THE ABOVE DESCRIBED PROPERTY; THENCE NORTH 1 DEGREE 10 MINUTES 50 SECONDS WEST FOR 365 FEET ALONG THE EXISTING EAST RIGHT OF WAY OF FAS ROUTE 331 CONTAINING 0.126 OF AN ACRE, MORE OR LESS

PINS 07-14-100-01 (NW ¼ OF THE NW ¼)

SCHEDULE A TO

SECOND AMENDMENT TO CONSTRUCTION MORTGAGE ET AL.

07-14-100-002 (NE ¼ OF THE NW ¼)
07-14-100-003 (S ½ OF THE NW ¼)

Lease 068
IL-HOO-068
Barnes, Barnes & Voight, LLC

PARCEL 1

THE EAST HALF OF THE SOUTHWEST QUARTER OF SECTION 7, TOWNSHIP 22 NORTH, RANGE 12 WEST OF THE SECOND PRINCIPAL MERIDIAN, VERMILION COUNTY, ILLINOIS

PIN 08-07-300-002

PARCEL 2

THE WEST HALF OF THE SOUTHEAST QUARTER AND THE NORTH 30 ACRES OF THE EAST HALF OF THE SOUTHEAST QUARTER OF SECTION 7, TOWNSHIP 22 NORTH, RANGE 12 WEST OF THE SECOND PRINCIPAL MERIDIAN, VERMILION COUNTY, ILLINOIS

PIN 08-07-400-001

Lease 094
IL-HOO-094
William M. Blair, Jr., Trustee under the Blair Siblings Trust dated May 20, 2010

THE SURFACE ONLY OF A TRACT OF LAND LYING IN AND BEING A PART OF THE NORTH THREE QUARTERS OF THE NORTHEAST QUARTER OF SECTION 3, TOWNSHIP 22 NORTH, RANGE 13 WEST OF THE 2ND PRINCIPAL MERIDIAN, VERMILION COUNTY, ILLINOIS, SAID TRACT OF LAND BEING MORE PARTICULARLY DESCRIBED AS FOLLOWS:

COMMENCING ON THE NORTHEAST CORNER OF SAID NORTH THREE QUARTERS OF THE NORTHEAST QUARTER; THENCE SOUTH ALONG THE EAST LINE OF SAID NORTHEAST QUARTER A DISTANCE OF 357.14 FEET TO THE POINT OF BEGINNING; THENCE WEST, PARALLEL WITH THE NORTH LINE OF SAID NORTHEAST QUARTER A DISTANCE OF 450 FEET; THENCE SOUTH, PARALLEL WITH THE EAST LINE OF SAID NORTHEAST QUARTER A DISTANCE OF 390 FEET; THENCE EAST, PARALLEL WITH THE NORTH LINE OF SAID NORTHEAST

QUARTER A DISTANCE OF 450 FEET; THENCE NORTH ALONG THE EAST LINE OF SAID NORTHEAST QUARTER A DISTANCE OF 390 FEET TO THE POINT OF BEGINNING, CONTAINING APPROXIMATELY FOUR (4) ACRES.

PIN: PART OF 07-03-200-001

**SCHEDULE B TO
SECOND AMENDMENT TO
CONSTRUCTION MORTGAGE ET AL.**

Legal Description of Fee Property

**Fee Parcel 057
IL-HOO-057
Hoopeston Wind, LLC**

SUBSTATION PARCEL

A PART OF THE NORTHWEST QUARTER, TOGETHER WITH A PART OF THE NORTHEAST QUARTER OF SECTION 3, TOWNSHIP 22 NORTH, RANGE 12 WEST OF THE SECOND PRINCIPAL MERIDIAN, VERMILION COUNTY, ILLINOIS, MORE PARTICULARLY DESCRIBED AS FOLLOWS: COMMENCING AT THE SOUTHEAST CORNER OF SAID NORTHWEST QUARTER OF SECTION 3 AND RUNNING; THENCE NORTH 02°39'14" WEST, ALONG THE EAST LINE OF SAID NORTHWEST QUARTER BEING ALSO THE WEST LINE OF SAID NORTHEAST QUARTER, 466.96 FEET, TO THE POINT OF BEGINNING; THENCE SOUTH 89°16'45" WEST, PARALLEL WITH THE SOUTH LINE OF SAID NORTHWEST QUARTER, 466.96 FEET; THENCE NORTH 02°39'14" WEST, PARALLEL WITH THE EAST LINE OF SAID NORTHWEST QUARTER, 419.19 FEET; THENCE NORTH 89°14'49" EAST, PARALLEL WITH SAID SOUTH LINE OF THE NORTHWEST QUARTER, 466.96 FEET, TO A POINT ON SAID EAST LINE OF THE NORTHWEST QUARTER; THENCE NORTH 02°39'14" WEST, ALONG SAID EAST LINE, 332.81 FEET, TO THE NORTHWEST CORNER OF THE SOUTH HALF OF SAID NORTHEAST QUARTER OF SECTION 3; THENCE NORTH 89°03'47" EAST, ALONG THE NORTH LINE OF SAID SOUTH HALF, 30.01 FEET; THENCE SOUTH 02°39'14" WEST, PARALLEL WITH THE WEST LINE OF SAID NORTHEAST QUARTER, 752.39 FEET; AND THENCE SOUTH 89°16'45" WEST, 30.01 FEET, TO THE POINT OF BEGINNING

CONTAINING 218265.11 SQUARE FEET OR 5.01 ACRES OF LAND MORE OR LESS

PIN PART OF 08-03-100-001 AND PART OF 08-03-200-003

SCHEDULE B TO
SECOND AMENDMENT TO CONSTRUCTION MORTGAGE ET AL.
Hoopeston Wind, LLC

**Fee Parcel 089
IL-HOO-089
Hoopeston Wind, LLC**

THE PREMISES CONSISTS OF ALL OF THE FOLLOWING LAND, SITUATED IN THE COUNTY OF VERMILION, IN THE STATE OF ILLINOIS:

A PART OF THE SOUTH HALF (S ½) OF SECTION 1, TOWNSHIP 22 NORTH, RANGE 13 WEST OF THE 2ND P.M. DESCRIBED AS FOLLOWS, TO-WIT:

BEGINNING AT THE SOUTHEAST CORNER OF THE SOUTH HALF OF SAID SECTION 1, THENCE NORTH ON THE EAST SECTION LINE A DISTANCE OF 590 FEET FOR A PLACE OF BEGINNING, THENCE CONTINUING NORTH ON THE EAST SECTION LINE A DISTANCE OF 396 FEET, THENCE WEST PARALLEL WITH THE SOUTH SECTION LINE A DISTANCE OF 570 FEET, THENCE SOUTH PARALLEL WITH THE EAST SECTION LINE A DISTANCE OF 396 FEET, THENCE EAST PARALLEL WITH THE SOUTH SECTION LINE A DISTANCE OF 570 FEET TO THE PLACE OF BEGINNING, CONTAINING 5.18 ACRES MORE OR LESS, SITUATED IN VERMILION COUNTY, ILLINOIS.

TAX PARCEL REFERENCE: 07-01-400-004 (5.18 ACRES)

**SCHEDULE C TO
SECOND AMENDMENT TO
CONSTRUCTION MORTGAGE ET AL.**

Existing Leases

Lease 001

IL-HOO-001

**Michael A. von Neumann, Frederic R. von Neumann, Erik R. von Neumann and
Heirs of Frances Wyers**

Unrecorded Wind Energy Lease and Agreement by and between Alice Von Neumann and Frances Wyers and Hoopeston Wind LLC, a Delaware limited liability company, dated November 12, 2009, as evidenced by that certain Memorandum of Lease dated November 12, 2009, recorded April 12, 2012, as Document No. 12-03201, as amended by that certain First Amendment to Wind Energy Lease and Agreement, Memorandum, and Joinder and Ratification, by and between Michael A. von Neumann, Frederic R. von Neumann, Erik R. von Neumann and David Weber and Hoopeston Wind, LLC, a Delaware limited liability company, dated March 20, 2014, recorded April 29, 2014, as Document No. 14-02890, Official Public Records, Vermilion County, Illinois, and as amended by that certain unrecorded Amendment to Wind Energy Lease and Agreement, dated March 18, 2014

*12-03201
Amendment*

Lease 002

IL-HOO-002

**William A. Marshall, Jr., Life Estate
Amy Reetz, an undivided 1/2 interest, Remainderman
Heirs of Marcia Hill, an undivided 1/2 interest**

Unrecorded Wind Energy Lease and Agreement by and between Amy C. Reetz and Hoopeston Wind LLC, a Delaware limited liability company, dated April 26, 2009, as evidenced by that certain Memorandum of Lease, dated April 26, 2009, recorded April 12, 2010, as Document No. 12-03188, , as amended and ratified by Kim Kessen, Executor of the Estate of Marcia Hill, William A. Marshall and Amy Reetz, by that certain First Amendment to Wind Energy Lease and Agreement, Memorandum, and Joinder and Ratification, dated March 15, 2014, recorded March 26, 2014, as Document No. 14-01857, Official Public Records, Vermilion County, Illinois, , and as amended by that certain unrecorded Amendment to Wind Energy Lease and Agreement, dated March 15, 2014

Lease 003**IL-HOO-003****Dewain J. Moore, Trustee of the Harold and Ardith A Orr Trust**

Unrecorded Wind Energy Lease and Agreement by and between Ardith A. Orr, Trustee of the Ardith A Orr Trust, and Hoopeston Wind LLC, dated June 10, 2008, as evidenced by that certain Memorandum of Lease, dated June 10, 2008, recorded April 21, 2009, as Document No. 09-03486, as amended and ratified by Dewain J. Moore, as Trustee of the Harold and Ardith A. Orr Trust, by that certain First Amendment to Wind Energy Lease and Agreement, Memorandum, and Joinder and Ratification, dated June 13, 2013, recorded August 30, 2013, as Document No. 13-07665, Official Public Records, Vermilion County, Illinois, as amended by that certain unrecorded Amendment to Wind Energy Lease and Agreement, dated February 28, 2014

Lease 004**IL-HOO-004****MWG Holdings, LLC, an Illinois limited liability company**

Unrecorded Wind Energy Lease and Agreement by and between Benck Family Partnership "B" and Hoopeston Wind, LLC, a Delaware limited liability company, dated January 6, 2010, as evidenced by that certain Memorandum of Lease, dated January 6, 2010, recorded April 12, 2012, as Document No. 12-03200, as amended and ratified by MWG Holdings, LLC, an Illinois limited liability company, by that certain First Amendment to Wind Energy Lease and Agreement, Memorandum, and Joinder and Ratification, , dated February 12, 2014, recorded March 6, 2014, as Document No. 14-01299, Official Public Records, Vermilion County, Illinois, and as amended by that certain unrecorded Amendment to Wind Energy Lease and Agreement, dated February 24, 2014

Lease 005**IL-HOO-005****Bruce E. Frank and Bonita J. Frank, joint tenants**

Unrecorded Wind Energy Lease and Agreement by and between Bruce E. & Bonita J. Frank and Hoopeston Wind LLC, a Delaware limited liability company, dated June 27, 2008, as evidenced by that certain Memorandum of Lease dated June 27, 2008, recorded April 21, 2009, as Document No. 09-03492, as amended by that certain First Amendment to Wind Energy Lease and Agreement, Memorandum, and Ratification, dated February 19, 2014, recorded March 13, 2014, as Document No. 14-01503, Official Public Records, Vermilion County, Illinois, as amended by that certain unrecorded Amendment to Wind Energy Lease and Agreement, dated February 27, 2014

Lease 006**IL-HOO-006**

**Bush LLC (Parcels 1-5)
Hoopeston Wind, LLC (Parcel 6)**

Unrecorded Wind Energy Lease and Agreement by and between Bush, L.L.C., a Washington limited liability company, and Hoopeston Wind LLC, a Delaware limited liability company, dated October 14, 2010, as evidenced by that certain Memorandum of Lease, dated October 14, 2010, recorded June 10, 2013, as Document No. 13-04895, Official Public Records, Vermilion County, Illinois, as amended by that certain unrecorded First Amendment to Wind Energy Lease and Agreement dated December 27, 2013, and as amended by that certain Second Amendment to Wind Energy Lease and Agreement, Memorandum, and Joinder and Ratification, dated March 14, 2014, recorded March 24, 2014, as Document No. 14-01779, Official Public Records, Vermilion County, Illinois, and as amended by that certain unrecorded Amendment to Wind Energy Lease and Agreement, dated March 14, 2014, and as amended by that certain Partial Termination of Wind Energy Lease and Agreement and Memorandum, dated May 22, 2014, recorded May 27, 2014, as Document No. 14-03685, Official Public Records, Vermilion County, Illinois

**Lease 007
IL-HOO-007
Charles Maxwell**

Unrecorded Wind Energy Lease and Agreement by and between Chuck Maxwell and Hoopeston Wind LLC, a Delaware limited liability company, dated June 30, 2008, as evidenced by that certain Memorandum of Lease, dated June 30, 2008, recorded April 21, 2009, as Document No. 09-03484, as amended by that certain First Amendment to Wind Energy Lease and Agreement, Memorandum and Ratification, dated February 19, 2014, recorded March 6, 2014, as Document No. 14-01300, Official Public Records, Vermilion County, Illinois, and as amended by that certain unrecorded Amendment to Wind Energy Lease and Agreement, dated February 28, 2014

**Lease 008
IL-HOO-008
Curtis Orr (Parcels 1-5)
Randie Orr and Tamara Orr (Parcel 6)**

Unrecorded Wind Energy Lease and Agreement dated May 30, 2008, by and between Curtis L. Orr and Hoopeston Wind LLC, a Delaware limited liability company, as evidenced by that certain Memorandum of Lease dated May 30, 2008, recorded April 21, 2009, as Document No. 09-03497, as amended by that certain unrecorded Amendment to Wind Energy Lease and Agreement, dated March 4, 2014, and as amended and ratified by Curtis L. Orr; and Randie Orr and Tamara Orr, husband and wife, by that certain First Amendment to Wind Energy Lease and Agreement, Memorandum, and Joinder and Ratification, dated March 17, 2014, recorded March 24, 2014, as Document No. 14-01785, Official Public Records, Vermilion County, Illinois

Lease 009
IL-HOO-009
Debbie Maxwell

Unrecorded Wind Energy Lease and Agreement by and between Debbie Maxwell and Hoopeston Wind LLC, a Delaware limited liability company, dated April 27, 2010, as evidenced by that certain Memorandum of Lease, dated April 27, 2010, recorded April 12, 2012, as Document No. 12-03187, as amended by that certain First Amendment to Wind Energy Lease and Agreement, Memorandum and Ratification, dated February 19, 2014, recorded March 6, 2014, as Document No. 14-01301, Official Public Records, Vermilion County, Illinois, and as amended by that certain unrecorded Amendment to Wind Energy Lease and Agreement, dated February 28, 2014

Lease 010
IL-HOO-010
Derick Stewart

Unrecorded Wind Energy Lease and Agreement by and between Derick Stewart and Hoopeston Wind LLC, a Delaware limited liability company, dated June 8, 2008, as evidenced by that certain Memorandum of Lease dated June 8, 2008, recorded April 21, 2009, as Document No. 09-03485, Official Public Records, Vermilion County, Illinois, as amended by that certain unrecorded Amendment to Wind Energy Lease and Agreement, dated February 26, 2014

Lease 011
IL-HOO-011
Dewain J. Moore, Trustee of the Dewain J. Moore Trust

Unrecorded Wind Energy Lease and Agreement, by and between Dewain Moore Trust and Hoopeston Wind LLC, a Delaware limited liability company, dated May 29, 2008, , as evidenced by that certain Memorandum of Lease, dated May 29, 2008, recorded April 21, 2009, as Document No. 09-03489, as amended and ratified by Dewain J. Moore, Trustee of the Dewain J. Moore Trust u/a/d June 3, 1997, by that certain First Amendment to Wind Energy Lease and Agreement, Memorandum and Ratification, dated February 28, 2014, recorded March 13, 2014, as Document No. 14-01504, Official Public Records, Vermilion County, Illinois, and as amended by that certain unrecorded Amendment to Wind Energy Lease and Agreement, dated February 28, 2014

Lease 012
IL-HOO-012
Russell T. Williams, Trustee of the Russell Williams Trust and of the Maxine Williams Trust

Unrecorded Wind Energy Lease and Agreement, by and between Edith Maxine Williams and Hoopeston Wind LLC, a Delaware Limited liability company, dated October 8, 2009, as evidenced by that certain Memorandum of Lease, dated March 4, 2014, recorded March 13, 2014, as Document No. 14-01505, Official Public Records, Vermilion County, Illinois, as amended and ratified by Russell T. Williams, Successor Trustee of the Russell Williams Trust u/a/d May 16, 1997, and Successor Trustee of the Maxine Williams Trust u/a/d May 16, 1997, by that certain unrecorded First Amendment to Wind Energy Lease and Agreement, Joinder and Ratification, dated March 4, 2014, and as amended by that certain unrecorded Amendment to Wind Energy Lease and Agreement, dated March 4, 2014

Lease 013
IL-HOO-013
Betty Jo Hartter
Bonita J. Frank

Unrecorded Wind Energy Lease and Agreement by and between Bonita J. Frank and Beverly Hartter and Hoopeston Wind LLC, a Delaware limited liability company, dated July 4, 2008, as evidenced by that certain Memorandum of Lease dated July 4, 2008, recorded April 21, 2009, as Document No. 09-03496, as amended and ratified by Bonita Joy Frank and Beverly Jo Hartter, by that certain First Amendment to Wind Energy Lease and Agreement, Memorandum, and Ratification, dated July 3, 2013, recorded August 30, 2013, as Document No. 13-07666, Official Public Records, Vermilion County, Illinois, and as amended by that certain unrecorded Amendment to Wind Energy Lease and Agreement, dated March 13, 2014

Lease 014
IL-HOO-014
James P. Hatfield & Caryn M. Hatfield

Unrecorded Wind Energy Lease and Agreement dated May 29, 2008, by and between James P. Hatfield & Caryn M. Hatfield, and Hoopeston Wind LLC, a Delaware limited liability company, as evidenced by that certain Memorandum of Lease dated May 29, 2008, recorded April 21, 2009, as Document No. 09-03479, Official Public Records, Vermilion County, Illinois, as amended by that certain unrecorded Amendment to Wind Energy Lease and Agreement, dated March 10, 2014

Lease 015
IL-HOO-015
Howard W. Robinson, Trustee of the Trust #99-1 (Parcel 1)
Howard W. Robinson and Carolyn Robinson, Life Estates
Ann R. Phillips, Carol C. Edmund, and Elizabeth Jane Jacobs, Trustee of the Elizabeth Jane Jacobs Trust, Remaindermen

Unrecorded Wind Energy Lease and Agreement dated June 27, 2008, by and between Howard W. Robinson and Hoopeston Wind LLC, a Delaware limited liability company, as evidenced by that certain Memorandum of Lease dated June 27, 2008, recorded April 21, 2009, as Document No. 09-03476, as amended and ratified by Howard W. Robinson, Trustee of Trust #99-1 dated January 2, 1999; Howard W. Robinson and Carolyn Robinson, life estate tenants; Ann R. Phillips, Carol C. Edmund, and Elizabeth Jane Jacobs, Trustee of the Elizabeth Jane Jacobs Trust dated January 24, 1995, remaindermen, by that certain First Amendment to Wind Energy Lease and Agreement, Memorandum, and Joinder and Ratification, dated April 30, 2014, recorded May 6, 2014, as Document No. 14-03115, Official Public Records, Vermilion County, Illinois, and as amended by that certain unrecorded Amendment to Wind Energy Lease and Agreement, dated March 17, 2014

Lease 016

IL-HOO-016

Jean E. Stewart and Cheryl D. Stewart, Co-Trustees of the Jean and Cheryl Stewart Living Trust

Unrecorded Wind Energy Lease and Agreement dated July 7, 2008, by and between Jean and Cheryl Stewart Trust and Hoopeston Wind LLC, a Delaware limited liability company, as evidenced by that certain Memorandum of Lease dated July 7, 2008, recorded April 21, 2009, as Document No. 09-03495, as amended and ratified by Jean E. Stewart and Cheryl D. Stewart, Co-Trustees of the Jean and Cheryl Stewart Living Trust dated September 8, 2003, by that certain First Amendment to Wind Energy Lease and Agreement, Memorandum and Joinder and Ratification, dated July 10, 2013, recorded August 30, 2013, as Document No. 13-07667, Official Public Records, Vermilion County, Illinois, and as amended by that certain unrecorded Amendment to Wind Energy Lease and Agreement, dated February 25, 2014

Lease 017

IL-HOO-017

Forest Peters, Jr., Mary E. Peters and Joe A. Peters

Unrecorded Wind Energy Lease and Agreement dated May 29, 2008, by and between Forest W. Peters, Jr., Mary E. Peters and Joe A. Peters and Hoopeston Wind LLC, a Delaware limited liability company, as evidenced by that certain Memorandum of Lease dated May 29, 2008, recorded April 21, 2009, as Document No. 09-03480, Official Public Records, Vermilion County, Illinois, as amended by that certain unrecorded Amendment to Wind Energy Lease and Agreement, dated February 26, 2014

Lease 018

IL-HOO-018

Larry Betka and Carol Betka

Unrecorded Wind Energy Lease and Agreement by and between Larry Betka and Carol Betka and Hoopeston Wind LLC, a Delaware limited liability company, dated May 29, 2008, as evidenced by that certain Memorandum of Lease dated May 29, 2008, recorded April 21, 2009, as Document No. 09-03478, Official Public Records, Vermilion County, Illinois, as amended by that certain unrecorded Amendment to Wind Energy Lease and Agreement, dated March 4, 2014

Lease 019
IL-HOO-019
Joyce E. Williams

Unrecorded Wind Energy Lease and Agreement, by and between Larry Williams and Hoopeston Wind LLC, a Delaware limited liability company, dated July 21, 2008 as evidenced by that certain Memorandum of Lease dated July 21, 2008, recorded April 21, 2009, as Document No. 09-03494, Official Public Records, Vermilion County, Illinois, as amended by that certain unrecorded Amendment to Wind Energy Lease and Agreement, dated March 5, 2014

Lease 020
IL-HOO-020
LaVerne A. O'Hare, Life Estate
Debra O. Short, Remainderman

Unrecorded Wind Energy Lease and Agreement dated July 1, 2008 by and between LaVerne A. O'Hare and Hoopeston Wind LLC, a Delaware limited liability company, as evidenced by that certain Memorandum of Lease dated July 1, 2008, recorded April 21, 2009, as Document No. 09-03483, as amended and ratified by Laverne A. O-Hare, individually and as life estate tenant, and Debra O. Short, remainderman, by that certain First Amendment to Wind Energy Lease and Agreement, Memorandum and Joinder and Ratification, dated July 12, 2013, recorded August 30, 2013, as Document No. 13-07668, Official Public Records, Vermilion County, Illinois, and as amended by that certain unrecorded Amendment to Wind Energy Lease and Agreement, dated February 25, 2014

Lease 021
IL-HOO-021
1st Source Bank, Successor Trustee of the Alice P. Hammerton Living Trust

Unrecorded Wind Energy Lease and Agreement by and between Lloyd Hammerton and Hoopeston Wind LLC, a Delaware limited liability company, dated June 30, 2008, as evidenced by that certain Memorandum of Lease, dated June 30, 2008, recorded April 21, 2009, as Document No. 09-03491 as amended and ratified by and between 1st Source Bank, Successor Trustee of the Alice P. Hammerton Living Trust, by that certain First Amendment to Wind Energy Lease and Agreement, Memorandum, and Joinder and Ratification, dated June 27, 2013, recorded August 30, 2013, as Document No. 13-07669,

Official Public Records, Vermilion County, Illinois, and as amended by that certain unrecorded Amendment to Wind Energy Lease and Agreement, dated March 6, 2014

Lease 022
IL-HOO-022
Lois Lee Petersen

Unrecorded Wind Energy Lease and Agreement by and between Lois L. Petersen and Hoopeston Wind LLC, a Delaware limited liability company, dated November 22, 2008, as evidenced by that certain Memorandum of Lease, dated November 22, 2008, recorded April 21, 2009, as Document No. 09-03490, as amended and ratified by Lois Lee Petersen a/k/a Lois L. Petersen, by that certain First Amendment to Wind Energy Lease and Agreement, Memorandum and Ratification, dated November 20, 2013, recorded January 27, 2014, as Document No. 14-00489, Official Public Records, Vermilion County, Illinois, and as amended by that certain unrecorded Amendment to Wind Energy Lease and Agreement, dated March 3, 2014

Lease 023
IL-HOO-023
Lucinda M. Barnes, Trustee of the Lucinda M. Barnes Trust

Unrecorded Wind Energy Lease and Agreement by and between Lucinda M. Barnes and Hoopeston Wind LLC, a Delaware limited liability company, dated August 12, 2008, as evidenced by that certain Memorandum of Lease dated August 12, 2008, recorded April 12, 2012, as Document No. 12-03204, as amended and ratified by Lucinda M. Barnes, Trustee of the Lucinda M. Barnes Trust Agreement dated December 20, 1995, by that certain First Amendment to Wind Energy Lease and Agreement, Memorandum, and Joinder and Ratification, dated August 5, 2013, recorded August 30, 2013, as Document No. 13-07670, Official Public Records, Vermilion County, Illinois, and as amended by that certain unrecorded Amendment to Wind Energy Lease and Agreement, dated February 24, 2014

Lease 024
IL-HOO-024
Lynn E. Green and John D. Green, Life Estates
Paula L. Green, Kristi L. Maged, and Michael John Green, Remaindermen

Unrecorded Wind Energy Lease and Agreement by and between Lynn E. Green and Hoopeston Wind LLC, a Delaware limited liability company, dated August 2, 2008, as evidenced by that certain Memorandum of Lease dated August 2, 2008, recorded April 21, 2009, as Document No. 09-03487, as amended and ratified by Lynn E. Green and John D. Green, as life estate tenants, and Paula L. Green, Kristi L. Maged, and Michael John Green, as remaindermen, by that certain Joinder and Ratification of Wind Energy Lease and Agreement and Memorandum, dated March 4, 2014, recorded March 13, 2014,

as Document No. 14-01506, Official Public Records, Vermilion County, Illinois, and as amended by that certain unrecorded Amendment to Wind Energy Lease and Agreement, dated March 4, 2014

Lease 025
IL-HOO-025
Mann Brothers Inc.

Unrecorded Wind Energy Lease and Agreement by and between Mann Brothers, Inc. and Hoopeston Wind LLC, a Delaware limited liability company, dated September 2, 2008, as evidenced by that certain Memorandum of Lease dated September 2, 2008, recorded April 21, 2009, as Document No. 09-03477, as amended by that certain First Amendment to Wind Energy Lease and Agreement and Memorandum of Lease, dated December 18, 2013, recorded January 27, 2014, as Document No. 14-00490, as amended by that certain Second Amendment to Wind Energy Lease and Agreement and Memorandum of Lease, dated February 3, 2014, recorded February 27, 2014, as Document No. 14-01121, Official Public Records, Vermilion County, Illinois, and as amended by that certain unrecorded Amendment to Wind Energy Lease and Agreement, dated March 4, 2014

Lease 026
IL-HOO-026
Marilyn J. Moore, Trustee of Marilyn J. Moore Trust

Unrecorded Wind Energy Lease and Agreement by and between Marilyn J. Moore Trust and Hoopeston Wind LLC, a Delaware limited liability company, dated May 29, 2008, as evidenced by that certain Memorandum of Lease dated May 29, 2008, recorded April 21, 2009, as Document No. 09-03493, as amended and ratified by Marilyn J. Moore, Trustee of the Marilyn J. Moore Trust, by that certain First Amendment to Wind Energy Lease and Agreement, Memorandum, and Joinder and Ratification, dated February 26, 2014, recorded March 13, 2014, as Document No. 14-01507, Official Public Records, Vermilion County, Illinois, and as amended by that certain unrecorded Amendment to Wind Energy Lease and Agreement, dated February 28, 2014

Lease 027
IL-HOO-027
Lawrence R. Alt and James P. Alt, Co-Trustees of the Brian A. Alt Trust (Parcel 1)
Mark E. Alt and Kristin L. Alt, Trustees of the Mark E. Alt and Kristin L. Alt Trust (Parcel 2)

Unrecorded Wind Energy Lease and Agreement dated July 7, 2008 by and between Lawrence Alt, as Trustee of the Mary Lou Alt Trust and Hoopeston Wind LLC, a Delaware limited liability company, as evidenced by that certain Memorandum of Lease dated July 7, 2008, recorded April 21, 2009, as Document No. 09-03473, as amended and ratified by Lawrence R. Alt and James P. Alt, as Trustees of the Brian A. Alt Trust; and

Mark E. Alt and Kristin L. Alt, as Trustees of the Mark E. Alt and Kristin L. Alt Trust, by that certain First Amendment to Wind Energy Lease and Agreement, Memorandum, and Ratification, dated March 3, 2014, recorded March 24, 2014, as Document No. 14-01784, Official Public Records, Vermilion County, Illinois, and as amended by that certain unrecorded Amendment to Wind Energy Lease and Agreement, dated March 3, 2014

Lease 028

IL-HOO-028

Donna J Mason, Trustee of the Donna J. Mason Revocable Trust, Life Estate
John C. Mason, Jr., Trustee of the John C. Mason Jr. Revocable Trust, Life Estate
John Charles Mason, Remainderman, an undivided ¼ interest
Jeffrey Cole Mason, Remainderman, an undivided ¼ interest
Michael Lewis Mason, Remainderman, an undivided ¼ interest
Steven Christopher Mason, Remainderman, an undivided ¼ interest

Unrecorded Wind Energy Lease and Agreement by and between John C. Mason, Jr., Managing Partner of Mason Family Farm, and Hoopeston Wind LLC, a Delaware limited liability company, dated September 3, 2009 as evidenced by that certain Memorandum of Lease, dated September 3, 2009, recorded April 12, 2012, as Document No. 12-032023, as amended and ratified by Donna J. Mason, Trustee of the Donna J. Mason Revocable Trust dated April 2, 1999, Life Estate; John C. John C. Mason Jr. Revocable Trust dated April 2, 1999, Life Estate; John Charles Mason, remainderman; Jeffrey Cole Mason, remainderman; Michael Lewis Mason, remainderman; and Steven Christopher Mason, remainderman, by that certain First Amendment to Wind Energy Lease and Agreement, Memorandum, and Joinder and Ratification, dated March 26, 2014, recorded April 14, 2014, as Document No. 14-02364, Official Public Records, Vermilion County, Illinois, and as amended by that certain unrecorded Amendment to Wind Energy Lease and Agreement, dated May 8, 2014

Lease 029

IL-HOO-029

DocsFarms LLC

Unrecorded Wind Energy Lease and Agreement by and between John C. Mason, Jr. as Managing Partner of Mason Homann Partnership and Hoopeston Wind LLC, a Delaware limited liability company, dated September 3, 2009, as evidenced by that certain Memorandum of Lease, dated September 3, 2009, recorded April 12, 2012, as Document No. 12-03186, as amended by that certain unrecorded Amendment to Wind Energy Lease and Agreement, dated March 5, 2014, and as amended and ratified by DocsFarms LLC, an Illinois limited liability company, by that certain First Amendment to Wind Energy Lease and Agreement, Memorandum, and Ratification, dated March 6, 2014, recorded March 13, 2014, as Document No. 14-01513, Official Public Records, Vermilion County, Illinois

Lease 030

IL-HOO-030**William M. Blair, Jr., Trustee of the Blair Siblings Trust**

Unrecorded Wind Energy Lease and Agreement by and between Maurice and Opal Blair and Hoopeston Wind LLC, a Delaware limited liability company, dated May 28, 2008 as evidenced by that certain Memorandum of Lease, dated May 28, 2008, recorded April 21, 2009, as Document No. 09-03468, as amended and ratified by William M. Blair, Jr., Trustee of the W. M. Blair Family Trust dated May 5, 2009, by that certain unrecorded First Amendment to Wind Energy Lease and Agreement dated September 19, 2013, as amended by that certain Second Amendment to Wind Energy Lease and Agreement, Memorandum, and Joinder and Ratification, dated February 15, 2014, recorded March 6, 2014, as Document No. 14-01302, Official Public Records, Vermilion County, Illinois, as amended by that certain unrecorded Amendment to Wind Energy Lease and Agreement, dated March 4, 2014, and as amended and ratified by William M. Blair, Jr., Trustee of the Blair Siblings Trust by that certain Amendment to Wind Energy Lease and Agreement, Joinder and Ratification, dated March 21, 2014, recorded March 26, 2014, as Document No. 14-01864, Official Public Records, Vermilion County, Illinois, as amended by that certain unrecorded Amendment to Wind Energy Lease and Agreement, dated March 21, 2014

Lease 031**IL-HOO-031****Olson Acres, LLC**

Unrecorded Wind Energy Lease and Agreement by and between Olson Acres, LLC and Hoopeston Wind LLC, a Delaware limited liability company, dated November 9, 2009, as evidenced by that certain Memorandum of Lease, dated November 9, 2009, recorded April 12, 2012, as Document No. 12-03205, Official Public Records, Vermilion County, Illinois, as amended by that certain unrecorded Amendment to Wind Energy Lease and Agreement, dated March 8, 2014

Lease 032**IL-HOO-032****The Gernand Family Limited Partnership**

Unrecorded Wind Energy Lease and Agreement by and between Peter L. Gernand, Sr. and Hoopeston Wind LLC, a Delaware limited liability company, dated February 15, 2009, as evidenced by that certain Memorandum of Lease, dated January 2, 2009, recorded April 21, 2009, as Document No. 09-03481, as amended and ratified by the Gernand Family Limited Partnership, by that certain First Amendment to Wind Energy Lease and Agreement, Memorandum, and Joinder and Ratification, dated March 18, 2014, recorded March 26, 2014, as Document No. 14-01858, Official Public Records, Vermilion County, Illinois, and as amended by that certain unrecorded Amendment to Wind Energy Lease and Agreement, dated March 18, 2014

Lease 033
IL-HOO-033
Philip D. Duncan and Sondra M. Duncan

Unrecorded Wind Energy Lease and Agreement by and between Phil and Sondra Duncan and Hoopeston Wind LLC, a Delaware limited liability company, dated October 10, 2009, as evidenced by that certain Memorandum of Lease, dated March 4, 2014, recorded March 13, 2014, as Document No. 14-01514, Official Public Records, Vermilion County, Illinois, as amended and ratified by Philip D. Duncan a/k/a Phil Duncan and Sondra M. Duncan, husband and wife, by that certain unrecorded First Amendment to Wind Energy Lease and Agreement, and Ratification, dated March 4, 2014, and as amended by that certain unrecorded Amendment to Wind Energy Lease and Agreement, dated March 4, 2014

Lease 034
IL-HOO-034
Randie Orr and Tamara Orr

Unrecorded Wind Energy Lease and Agreement by and between Randie D and Tamara L. Orr and Hoopeston Wind LLC, a Delaware limited liability company, dated May 30, 2008 as evidenced by that certain Memorandum of Lease dated May 30, 2008, recorded April 21, 2009, as Document No. 09-03470, as amended by that certain unrecorded Amendment to Wind Energy Lease and Agreement, dated March 4, 2014, and as amended by that certain First Amendment to Wind Energy Lease and Agreement, Memorandum, and Ratification, dated March 17, 2014, recorded March 24, 2014, as Document No. 14-01786, Official Public Records, Vermilion County, Illinois

Lease 035
IL-HOO-035
Lorraine M. Tobeck, Trustee of the Lorraine M. Tobeck Trust and the Raymond H. Tobeck Trust

Unrecorded Wind Energy Lease and Agreement by and between Raymond H. and Lorraine M. Tobeck, and Hoopeston Wind LLC, a Delaware limited liability company, dated June 25, 2008, as evidenced by that certain Memorandum of Lease dated June 25, 2008, recorded April 21, 2009, as Document No. 09-03472, as amended and ratified by Lorraine M. Tobeck, Trustee of the Raymond H. Tobeck Trust dated the 24th day of February, 1997, and as Trustee of the Lorraine M. Tobeck Trust dated the 24th day of February, 1997, by that certain First Amendment to Wind Energy Lease and Agreement, Memorandum and Joinder and Ratification, dated July 1, 2013, recorded August 30, 2013, as Document No. 13-07671, Official Public Records, Vermilion County, Illinois, and as amended by that certain unrecorded Amendment to Wind Energy Lease and Agreement, dated March 10, 2014

Lease 036**IL-HOO-036**

**Robert Totheroh, Trustee of the Louise Totheroh Marital Trust and
 Robert Totheroh, Trustee of the Totheroh Family Trust, an undivided 2/8 interest
 Robert Totheroh, an undivided 2/8
 Lillian L. Totheroh, an undivided 2/8 interest
 Lillian L. Totheroh, Life Estate, an undivided 2/8
 Gerald R. Totheroh, Timothy F. Totheroh, Sandra K. Satterwhite and Debra A.
 Kinnett, an undivided 2/8 interest, Remainderman**

Unrecorded Wind Energy Lease and Agreement by and between Robert Totheroh, individually, and as Trustee of the Louise Totheroh Marital Trust; Lillian Totheroh, individually and as life estate tenant; Gerald R. Totheroh, Sandra K. Satterwhite, Timothy L. Totheroh, and Debra A. Kinnett, remaindermen, and Hoopeston Wind LLC, a Delaware limited liability company, dated August 6, 2008 as evidenced by that certain Memorandum of Lease dated August 6, 2008, recorded April 21, 2009, as Document No. 09-03498, as amended and ratified by Robert Totheroh, individually, as Trustee of the Louise Totheroh Marital Trust, and as Trustee of the Totheroh Family Trust; Lillian Totheroh, individually and as life estate tenant; Gerald R. Totheroh, remainderman; Sandra K. Satterwhite, remainderman; Timothy F. Totheroh, remainderman; and Debra A. Kinnett, remainderman, by that certain First Amendment to Wind Energy Lease and Agreement, Memorandum, and Ratification, dated March 15, 2014, recorded March 26, 2014, as Document No. 14-01859, Official Public Records, Vermillion County, Illinois, and as amended by that certain unrecorded Amendment to Wind Energy Lease and Agreement, dated March 24, 2014

Lease 037**IL-HOO-037**

Russell T. Williams, Trustee of the Russell Williams Trust and of the Maxine Williams Trust

Unrecorded Wind Energy Lease and Agreement dated November 10, 2008, by and between Russell T. Williams, Trustee and Hoopeston Wind LLC, a Delaware limited liability company, as evidenced by that certain Memorandum of Lease dated November 10, 2008, recorded April 21, 2009, as Document No. 09-03488, as amended and ratified by Russell T. Williams, Trustee of the Russell Williams Trust u/a/d May 16, 1997, and Russell T. Williams, Trustee of the Maxine Williams Trust u/a/d May 16, 1997, dated March 4, 2014, recorded March 13, 2014, as Document No. 14-01508, Official Public Records, Vermillion County, Illinois, and as amended by that certain unrecorded Amendment to Wind Energy Lease and Agreement, dated March 4, 2014

Lease 038**IL-HOO-038**

Scott Willard and Melinda Willard

Unrecorded Wind Energy Lease and Agreement dated July 20, 2008 by and between Melinda Willard and Hoopeston Wind LLC, a Delaware limited liability company, as evidenced by that certain Memorandum of Lease by and between Scott Willard and Melinda Willard and Hoopeston Wind LLC, dated July 18, 2008, recorded April 21, 2009, as Document No. 09-03474, as amended and ratified by Melinda Willard and Scott Willard, by that certain First Amendment to Wind Energy Lease and Agreement, Memorandum, and Joinder and Ratification, dated February 25, 2014, recorded March 13, 2014, as Document No. 14-01509, Official Public Records, Vermilion County, Illinois, and as amended by that certain unrecorded Amendment to Wind Energy Lease and Agreement, dated March 4, 2014

Lease 039**IL-HOO-039****Skip Betka and Melissa Betka**

Unrecorded Wind Energy Lease and Agreement dated May 29, 2008 by and between Skip and Melissa Betka and Hoopeston Wind LLC, a Delaware limited liability company, as evidenced by that certain Memorandum of Lease dated May 29, 2008, recorded April 21, 2009, as Document No. 09-03471, Official Public Records, Vermilion County, Illinois, as amended by that certain unrecorded Amendment to Wind Energy Lease and Agreement, dated March 4, 2014

Lease 040**IL-HOO-040****Jean E. Stewart , Trustee of the Stewart Family Trust**

Unrecorded Wind Energy Lease and Agreement by and between The Stewart Family Trust and Hoopeston Wind LLC, a Delaware limited liability company, dated June 28, 2008, as evidenced by that certain Memorandum of Lease dated June 28, 2008, recorded April 21, 2009, as Document No. 09-03475, as amended by that certain unrecorded Amendment to Wind Energy Lease and Agreement, dated February 25, 2014, and as amended and ratified by Jean E. Stewart, Trustee of the Stewart Family Trust under agreement dated August 12, 1991, by that certain First Amendment to Wind Energy Lease and Agreement, Memorandum, and Joinder and Ratification, dated March 3, 2014, recorded March 13, 2014, as Document No. 14-01510, Official Public Records, Vermilion County, Illinois

Lease 041**IL-HOO-041****Mann Brothers, Inc.**

Unrecorded Wind Energy Lease and Agreement by and between Mann Brothers, Inc. and Hoopeston Wind LLC, a Delaware limited liability company, dated February 10, 2009, as evidenced by that certain Memorandum of Lease recorded April 21, 2009, as Document No. 09-03482, Official Public Records, Vermilion County, Illinois, as amended by that certain unrecorded Amendment to Wind Energy Lease and Agreement, dated March 4, 2014

Lease 042

IL-HOO-042

Norma Jean Smith, Trustee of the Norma J. Smith Trust

Unrecorded Wind Energy Lease and Agreement by and between Norma J. Smith, Trustee and Hoopeston Wind LLC, a Delaware limited liability company, dated July 24, 2009, as evidenced by that certain Memorandum of Lease dated July 24, 2009, recorded April 12, 2012, as Document No. 12-03189, as amended and ratified by Norma Jean Smith, Trustee of the Norma J. Smith Trust under Trust Agreement dated June 18, 1993, by that certain First Amendment to Wind Energy Lease and Agreement, Memorandum, and Joinder and Ratification, dated February 28, 2014, recorded March 13, 2014, as Document No. 14-01511, Official Public Records, Vermilion County, Illinois, and as amended by that certain unrecorded Amendment to Wind Energy Lease and Agreement, dated February 24, 2014

Lease 043

IL-HOO-043

Charles E. Maxwell

Unrecorded Wind Energy Lease and Agreement dated October 7, 2009, by and between Charles E. Maxwell and Hoopeston Wind LLC, a Delaware limited liability company, as evidenced by that certain Memorandum of Lease dated October 7, 2009, recorded April 12, 2012, as Document No. 12-03190, as amended by that certain First Amendment to Memorandum of Lease, dated February 3, 2014, recorded February 27, 2014, as Document No. 14-01122, Official Public Records, Vermilion County, Illinois, and as amended by that certain unrecorded Amendment to Wind Energy Lease and Agreement, dated February 28, 2014

Lease 044

IL-HOO-044

DocsFarms LLC

Unrecorded Wind Energy Lease and Agreement by and between John C. Mason, Jr., Trustee of the J. C. Mason Trust B and Hoopeston Wind LLC, a Delaware limited liability company, dated September 3, 2009, as evidenced by that certain Memorandum of Lease dated September 3, 2009, recorded April 12, 2012, as Document No. 12-03191, as amended by that certain unrecorded Amended and Restated Wind Energy Lease and

Agreement by and between DocsFarms, LLC, an Illinois limited liability company, and Hoopeston Wind LLC, a Delaware limited liability company, dated January 30, 2014, as evidenced by that certain Amended and Restated Memorandum of Lease dated January 30, 2014, recorded February 27, 2014, as Document No. 14-01123, Official Public Records, Vermilion County, Illinois, as amended by that certain unrecorded Amendment to Wind Energy Lease and Agreement, dated March 5, 2014

Lease 045

IL-HOO-045

Donna J. Mason, Trustee of the Donna J. Mason Revocable Trust

John C. Mason, Jr., Trustee of the John C. Mason, Jr. Revocable Trust

Unrecorded Wind Energy Lease and Agreement by and between John C. Mason Jr., Trustee of the Donna and John C. Mason Trust, and Hoopeston Wind LLC, a Delaware limited liability company, dated September 3, 2009, as evidenced by that certain Memorandum of Lease recorded April 12, 2012, as Document No. 12-03192, as amended and ratified by Donna J. Mason, Trustee under the Donna J. Mason Revocable Trust, dated April 2, 1999, as to an undivided ½ interest, and John C. Mason, Jr., Trustee under the John C. Mason, Jr., Revocable Trust, dated April 2, 1999, as to an undivided ½ interest, by that certain First Amendment to Wind Energy Lease and Agreement, Memorandum, and Joinder and Ratification, dated February 26, 2014, recorded March 13, 2014, as Document No. 14-01516, Official Public Records, Vermilion County, Illinois, and as amended by that certain unrecorded Amendment to Wind Energy Lease and Agreement, dated March 5, 2014

Lease 046

INTENTIONALLY DELETED

Lease 047

IL-HOO-047

Charles E. Maxwell

Unrecorded Wind Energy Lease and Agreement by and between Charles E. Maxwell and Hoopeston Wind LLC, a Delaware limited liability company, dated March 22, 2011, as evidenced by that certain Memorandum of Lease, dated March 22, 2011, recorded April 12, 2012, as Document No. 12-03194, as amended by that certain First Amendment to Memorandum of Lease, dated February 3, 2014, recorded February 27, 2014, as Document No. 14-01124, Official Public Records, Vermilion County, Illinois, and as amended by that certain unrecorded Amendment to Wind Energy Lease and Agreement, dated February 28, 2014

Lease 048

INTENTIONALLY DELETED

Lease 049**IL-HOO-049****Robert L. Alexander, Trustee of the Robert Alexander Revocable Living Trust**

Unrecorded Wind Energy Lease and Agreement by and between Robert L. Alexander, Trustee of the Robert Alexander Revocable Living Trust, and Hoopeston Wind LLC, a Delaware limited liability company, dated August 12, 2008, as evidenced by that certain Memorandum of Lease, dated August 12, 2008, recorded April 4, 2012, as Document No. 12-03196, as amended and ratified by that certain First Amendment to Wind Energy Lease and Agreement, Memorandum, and Joinder and Ratification, dated August 6, 2013, recorded August 30, 2013, as Document No. 13-07672, Official Public Records, Vermilion County, Illinois, and as amended by that certain unrecorded Amendment to Wind Energy Lease and Agreement, dated February 22, 2014

Lease 050**IL-HOO-050****Eugene Smith, Trustee of the Eugene Smith Trust****Norma J. Smith, Trustee of the Norma Smith Trust**

Unrecorded Wind Energy Lease and Agreement by and between Eugene Smith and Hoopeston Wind LLC, a Delaware limited liability company, dated September 25, 2009, as evidenced by that certain Memorandum of Lease dated September 25, 2009, recorded April 12, 2012, as Document No. 12-03197, as amended and ratified by Eugene Smith, Trustee of the Eugene Smith Trust u/a/d June 18, 1993, and Norma J. Smith, Trustee of the Norma Smith Trust u/a/d June 18, 1993, by that certain First Amendment to Wind Energy Lease and Agreement, Memorandum, and Joinder and Ratification, dated February 21, 2014, recorded March 6, 2014, as Document No. 14-01303, Official Public Records, Vermilion County, Illinois, and as amended by that certain unrecorded Amendment to Wind Energy Lease and Agreement, dated February 24, 2014

Lease 051**IL-HOO-051****Raymond D. Willard and Dorothy A. Willard**

Unrecorded Wind Energy Lease and Agreement by and between Ray and Dorothy Willard and Hoopeston Wind LLC, a Delaware limited liability company, dated October 23, 2009, as evidenced by that certain Memorandum of Lease, dated October 23, 2009, recorded April 12, 2012, as Document No. 12-03198, Official Public Records, Vermilion County, Illinois, as amended by that certain unrecorded Amendment to Wind Energy Lease and Agreement, dated March 6, 2014

Lease 052**IL-HOO-052**

James P. Hatfield and Caryn H. Hatfield

Unrecorded Wind Energy Lease and Agreement dated October 10, 2009, by and between James P. Hatfield, Caryn M. Hatfield and Hoopeston Wind LLC, a Delaware limited liability company, as evidenced by that certain Memorandum of Lease dated October 10, 2009, recorded April 12, 2012, as Document No. 12-03199, Official Public Records, Vermilion County, Illinois, as amended by that certain unrecorded Amendment to Wind Energy Lease and Agreement, dated March 10, 2014

Lease 053**IL-HOO-053****John C. Mason, Trustee of the John C. Mason Trust**

Unrecorded Wind Energy Lease and Agreement by and between John C. Mason, Trustee of the John C. Mason Trust and Hoopeston Wind LLC, a Delaware limited liability company, dated August 27, 2009, as evidenced by that certain Memorandum of Lease, dated August 27, 2009, recorded April 12, 2012, as Document No. 12-03202, as amended and ratified by John C. Mason, as Trustee of the John C. Mason Declaration of Trust dated March 20, 2002, by that certain First Amendment to Memorandum of Lease, and Joinder and Ratification, dated January 29, 2014, recorded February 27, 2014, as Document No. 14-01125, Official Public Records, Vermilion County, Illinois, and as amended by that certain unrecorded Amendment to Wind Energy Lease and Agreement, dated February 25, 2014

Lease 054**IL-HOO-054****Jean E. Stewart, Trustee of the Stewart Family Trust**

Unrecorded Wind Energy Lease and Agreement by and between Stewart Family Trust and Hoopeston Wind LLC, a Delaware limited liability company, dated September 30, 2009, as evidenced by that certain Memorandum of Lease, dated September 30, 2009, recorded April 12, 2012, as Document No. 12-03206, as amended and ratified by Jean E. Stewart, as Trustee of the Stewart Family Trust under Agreement dated August 12, 1991, by that certain First Amendment to Wind Energy Lease and Agreement, Memorandum, and Joinder and Ratification, dated February 20, 2014, recorded March 6, 2014, as Document No. 14-01304, Official Public Records, Vermilion County, Illinois, and as amended by that certain unrecorded Amendment to Wind Energy Lease and Agreement, dated February 25, 2014

Lease 055**IL-HOO-055**

Millie A. Justice and James P. Hatfield, Co-Trustees of the Richard L. Hatfield Irrevocable Living Trust Agreement
Millie Justice

James P. Hatfield

Unrecorded Wind Energy Lease and Agreement by and between Millie Justice and James P. Hatfield, Individually and as Co-Trustees of the Richard L. Hatfield Irrevocable Living Trust and Hoopeston Wind LLC, a Delaware limited liability company, dated October 16, 2009, as evidenced by that certain Memorandum of Lease dated October 16, 2009, recorded April 12, 2012, as Document No. 12-03207, as amended by that certain First Amendment to Memorandum of Lease, dated March 5, 2014, recorded March 13, 2014, as Document No. 14-01517, Official Public Records, Vermilion County, Illinois, and as amended by that certain unrecorded Amendment to Wind Energy Lease and Agreement, dated March 5, 2014

Lease 056
IL-HOO-056

Intentionally not included at this time

Fee Parcel 057
IL-HOO-057
Hoopeston Wind, LLC

Warranty Deed by and between Bush, L.L.C., a Washington limited liability company, and Hoopeston Wind, LLC, a Delaware limited liability company, dated May 9, 2014, recorded May 20, 2014, as Document No. 14-03553, Official Public Records, Vermilion County, Illinois

Lease 058
IL-HOO-058
Forest W. Peters, Jr. and Mary E. Peters

Unrecorded Wind Energy Lease and Agreement by and between Forest W. Peters, Jr. and Mary E. Peters, husband and wife, and Hoopeston Wind LLC, a Delaware limited liability company, dated January 30, 2014, as evidenced by that certain Memorandum of Lease, dated January 30, 2014, recorded February 27, 2014, as Document No. 14-01126, Official Public Records, Vermilion County, Illinois, as amended by that certain unrecorded Amendment to Wind Energy Lease and Agreement, dated February 26, 2014

Lease 059
IL-HOO-059
Jean E. Stewart, Trustee of the Stewart Family Trust

Unrecorded Wind Energy Lease and Agreement by and between Jean E. Stewart, as Trustee of the Stewart Family Trust under Agreement dated August 12, 1991, and

Hoopeston Wind LLC, a Delaware limited liability company, dated January 28, 2014, as evidenced by that certain Memorandum of Lease, dated January 28, 2014, recorded February 27, 2014, as Document No. 14-01127, Official Public Records, Vermilion County, Illinois, as amended by that certain unrecorded Amendment to Wind Energy Lease and Agreement, dated February 25, 2014

Lease 068
IL-HOO-068
Barnes, Barnes & Voight, LLC

Unrecorded Wind Energy Lease and Agreement by and between Barnes, Barnes & Voight, L.L.C., a Michigan limited liability company, and Hoopeston Wind LLC, a Delaware limited liability company, dated February 13, 2014, as evidenced by that certain Memorandum of Lease, dated February 13, 2014, recorded March 13, 2014, as Document No. 14-01512, Official Public Records, Vermilion County, Illinois, as amended by that certain unrecorded Amendment to Wind Energy Lease and Agreement, dated February 28, 2014

Lease 094
IL-HOO-094
William M. Blair, Jr., Trustee under the Blair Siblings Trust dated May 20, 2010

Unrecorded Operations and Maintenance Facility Ground Lease and Agreement dated as of July 14, 2014, by and between Borrower, as tenant, and William M. Blair, Jr., Trustee under the Blair Siblings Trust dated May 20, 2010, as landlord, as evidenced by that certain Memorandum of Operations and Maintenance Facility Ground Lease and Agreement, dated July 14, 2014, recorded August 14, 2014 as Document No. 14-05888, Official Public Records, Vermilion County, Illinois

**SCHEDULE D TO
SECOND AMENDMENT TO
CONSTRUCTION MORTGAGE ET AL.**

Legal Description of Easement Parcel

**Easement Parcel 088
IL-HOO-088
Robert Brown**

THE PROPERTY CONSISTS OF ALL OF THE FOLLOWING LAND, SITUATED IN THE COUNTY OF VERMILION, IN THE STATE OF ILLINOIS.

PART OF THE NORTHEAST QUARTER OF SECTION 12, TOWNSHIP 22 NORTH, RANGE 13 WEST OF THE 2ND P.M., DESCRIBED AS FOLLOWS:

PARCEL I:

BEGINNING ON THE SOUTH LINE OF THE NORTHEAST QUARTER OF SECTION 12, TOWNSHIP 22 NORTH, RANGE 13 WEST OF THE 2ND P.M., 1838 FEET WEST OF THE SOUTHEAST CORNER OF SAID NORTHEAST QUARTER; RUNNING THENCE WEST 140 FEET ON SAID SOUTH LINE; THENCE 90 DEGREES 00 MINUTES TO THE RIGHT 252 FEET; THENCE EAST 140 FEET PARALLEL WITH SAID SOUTH LINE; AND THENCE SOUTH 252 FEET TO THE PLACE OF BEGINNING, SITUATED IN VERMILION COUNTY, ILLINOIS.

PARCEL II:

COMMENCING AT THE SOUTHEAST CORNER OF THE NORTHEAST QUARTER OF SECTION 12, TOWNSHIP 22 NORTH, RANGE 13 WEST OF THE 2ND P.M.; RUNNING THENCE WEST 1978 FEET ON THE SOUTH LINE OF SAID NORTHEAST QUARTER; THENCE 90 DEGREES 00 MINUTES TO THE RIGHT 252 FEET TO A TRUE POINT OF BEGINNING; THENCE WEST 200 FEET PARALLEL WITH SAID SOUTH LINE; THENCE 90 DEGREES 00 MINUTES TO THE LEFT 252 FEET; THENCE EAST 200 FEET PARALLEL WITH SAID SOUTH LINE; AND THENCE NORTH 252 FEET TO THE PLACE OF BEGINNING, SITUATED IN VERMILION COUNTY, ILLINOIS.

TAX PARCEL REFERENCE: 07-12-200-002 (1.97 ACRES)



* 1 5 - 0 0 0 4 2 2 *

15-00042

LUCINDA BURTON

VERMILION CO RECORDER, IL

01/02/2015 01:00:02PM

RHSP: 9.00

PAGES: 2

PARTIAL RELEASE OF NOTICE OF SUBCONTRACTORS CLAIM AND ILLINOIS MECHANIC'S LIEN CLAIM-LEASEHOLD IMPROVEMENT

STATE OF ILLINOIS)
COUNTY OF VERMILION)

Pursuant to and in compliance with the Illinois Statute relating to Mechanic's Liens, and for valuable consideration, receipt whereof is hereby acknowledged, the undersigned, **Ambassador Steel Fabrication, LLC, P. O. Box 627, Auburn, IN 46708**, does hereby acknowledge partial satisfaction or partial release of the Notice of Subcontractors Claim and Illinois Mechanic's Lien Claim-Leasehold Improvement against **IKEA Energy US, LLC, 420 Alan Wood Road, Conshohocken, PA 19428, Lessee/Lender, Hoopeston Wind LLC, Court Square Bldg, 301 4th St NE Ste 900, Charlottesville, VA 22902, Lessee/Contracting Entity, Apex Clean Energy, 310 4th Street NE Ste 200, Charlottesville, VA 22902, Lessee Agent and Michels Corp., 817 West Main Street, Brownsville, WI 53006, Contractor, for \$928,621.05, leaving a balance due of \$506,781.38 on the following described property to wit:**

Hoopeston Wind Farm, Rossville, IL 60693, Vermilion County

which claim for lien was filed in the office of the Clerk of Court of Vermilion County on **December 19, 2014, Document #14-09577.**

THE ABOVE MENTIONED LIEN SHALL REMAIN IN FULL FORCE AND EFFECT FOR THE AMOUNT OF \$506,781.38.

IN WITNESS WHEREOF, the undersigned has signed this instrument on **December 29, 2014.**

Ambassador Steel Fabrication, LLC


BY: _____

**Allan R. Popper of Lienguard, Inc.
Agent for Ambassador Steel Fabrication, LLC
P. O. Box 627
Auburn, IN 46708**

File No.: 100296-14-1


STATE OF ILLINOIS) SS
COUNTY OF DUPAGE)

Affiant, Allan R. Popper, being first duly sworn, on oath deposes and says that he is the agent of the claimant; that he has read the foregoing Partial Release or Notice of Subcontractor's Claim and Illinois Mechanic's Lien Claim and knows the contents thereof; and that all statements therein contained are true.




Allan R. Popper of Lienguard, Inc., Agent for
Ambassador Steel Fabrication, LLC
P. O. Box 627
Auburn, IN 46708

Subscribed and sworn to on **December 29, 2014**



Florence N. Santarsieri Notary Public



Prepared by and return
Recorded document to:
Allan R. Popper
Lienguard, Inc.
1000 Jorie Blvd. Ste. 270
Oak Brook IL 60523



* 1 4 - 0 9 5 7 7 7 1 *

14-09577

LUCINDA BURTON
VERMILION CO RECORDER, IL
12/19/2014 02:23:46PM
RHSP: 9.00
PAGES: 71

**NOTICE OF SUBCONTRACTORS CLAIM and ILLINOIS MECHANIC'S LIEN CLAIM-LEASEHOLD
IMPROVEMENT
(770 ILCS 60/7)**

STATE OF ILLINOIS
COUNTY OF VERMILION

The claimant, **Ambassador Steel Fabrication, LLC**, P. O. Box 627, Auburn, IN 46706, hereby files a claim for lien against **IKEA Energy US, LLC**, 420 Alan Wood Road, Conshohocken, PA 19428, Lessee/Lender, **Hoopeston Wind LLC**, Court Square Bldg, 301 4th St NE Ste 900, Charlottesville, VA 22902, Lessee/Contracting Entity, **Apex Clean Energy**, 310 4th Street NE Ste 200, Charlottesville, VA 22902, Lessee Agent, and **Michels Corp.**, 817 West Main Street, Brownsville, WI 53006, Contractor, and ALL UNKNOWN OWNERS AND NONRECORD CLAIMANTS and states:

That on **June 17, 2014**, the Lessee owned the following described leasehold in the County of **Vermilion**, State of Illinois, to wit:

See attached Legal Description of Land, identified all lessors and lessees in Vermilion County, State of Illinois


Commonly known as: **Hoopeston Wind Farm, Rossville, IL 60693, Vermilion County**

That on **June 17, 2014**, claimant made a contract with said contractor to furnish and install reinforcing steel, for the sum of **\$2,028,669.68** and to date the materials and labor for the amount of **\$2,028,669.68** have been provided to the value of **\$2,028,669.68**. The last date on which materials were delivered or labor was performed was **October 3, 2014**.

That said owner is entitled to credits on account as follows: **\$593,267.25**

leaving due, unpaid and owing to client, after allowing all credits, the balance of **\$1,435,402.43** for which, with interest, claimant claims a lien on said land and improvements.

Ambassador Steel Fabrication, LLC

BY: 
Allan R. Popper of Lienguard, Inc.
Agent for Ambassador Steel Fabrication, LLC
P. O. Box 627
Auburn, IN 46708

File No.: 100296-14-1